CHICAGO

VOLUME 10.

PUBLISHED BY THE SANBORN-PERRIS MAP CO. Limited

160 LA SALLE ST. KASCHER MAP DEPARTMENT CHICAGO, ILLS.

SCALE 50 FT. TO AN INCH

Copyright 1896 by the Sanborn-Perris Map Co. Limited

Rec. Division JUL 19 1906 Library of Congress

KEY

Brick Building with Brick or Metal Cornice	
. . . . . Frame Cornice.	
. . . . . Stone Front.	
. . . . . Frame Side	
Brick Veneered Building	
Brick and Frame Building	
Frame Building	
. . . . . Iron Clad	
Fire Proof Building, Modern Construction.	
Stable.	
Steam Boilers.	
Chimneys	
Fire Hydrants	
Water Pipe with size in inches	

Figures n.n.n.n. indicate thickness of wall in inches.
Wall without opening and size in inches.
with openings figures indicate on which floor.
protected by Single Iron Door
. . . . . Double . Doors
. . . . . Standard . . Vault Doors.
Windows protected by Iron Shutters
Fire Wall is inches above roof
. . . 18
. . . 16
. . . 24
over 24 inches above roof, shown by figures
Window opening in 1st Story
. . . 27
Windows . . . 27 x 37 Stories
. . . 27 x 45
Engine and horse power in figures.
F.P. - Fire Pump.
On key map, indicates Fire Engine.
Fire Alarm Telegraph Box.
Fire Hydrants.
Black Numbers.
(Black Numbers are on all maps)
O.P. - Vertical or Stand Pipe.
. . . with Fire Escape
Fire Escape
Reference to Adjoining Sheet 54

Corrected

To

To

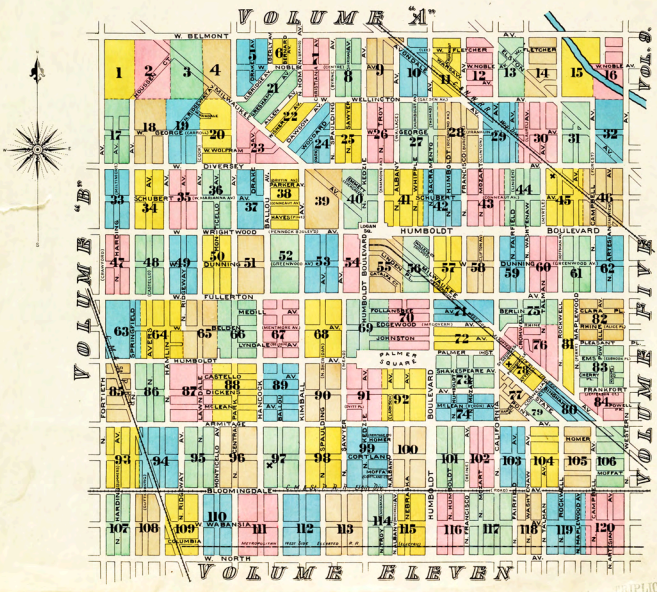

TRIPLICATE

INDEX.

CHICAGO VOL. 10, 1896.

STREETS.

A — PAGE

ALBANY AV. N.....827-953 *114
" 838-959 *113
" 939-1073 *109
" 959-1073 *109
" 1077-1189 *10
" 1077-1189 *9
" 1331-1473 *108
" 1332-1476 *27
" 1477-1619 *26
" 1604-1664 *25
ALICE PL. See Rhine.
ALLEN AV.....5-317 *21
" 5-317 *20
ARMITAGE AV.....527-591 *94
" 527-554 *96
" 555-574 *95
" 556-634 *203
" 635-699 *204
" 636-694 *205
" 695-751 *206
" 700-750 *207
" 741-830 *74
" 751-829 *75
" 799-846 *100
" 835-897 *99
" 847-911 *98
" 911-1009 *97
" 913-999 *99
" 1011-1099 *96
" 1091-1154 *95
" 1077-1151 *98
" 1079-1149 *97
" 1150-1199 *94
" 1154-1229 *96
" 1200-1284 *93
" 1201-1337 *87
" 1285-1337 *92
" 1329-1353 *86
" 1372-1448 *85
" 1449-1499 *84
ARMITAGE CT. See Henry.
ARTESIAN AV. N.....827-954 *130
" 827-1059 *129
" 1025-1059 *45
ATTRILL.....1-46 *78
AVERS AV. N.....827-991 *109
" 827-991 *108
" 989-1099 *88
" 1027-1099 *87
" 1027-1233 *86
" 1361-1498 *81
" 1361-1498 *80
" 1499-1599 *79
AVONDALE AV.....1-99 *39
" 1-99 *38
" 139-1139 *11
" 180-232 *10
" 343-2049 *9

B

BALLOU.....827-959 *111
" 827-959 *110
" 955-1071 *87
" 1073-1189 *89
" 1073-1189 *88
" 1089-1189 *91
" 1276-1402 *92
" 1277-1403 *93
" 1403-1509 *96
BASIL AV.....827-954 *115
BELDEN AV. W.....1-99 *60
" 279-2047 *89
" 393-474 *87
" 401-533 *86
" 533-659 *85
" 659-699 *84
" 701-779 *83
BELMONT AV. W.....2-56 *16
" 2-56 *15
" 104-149 *17
" 139-256 *13
" 139-256 *12
" 259-2099 *11
" 296-444 *210
" 296-444 *209
" 399-459 *208
" 460-699 *7
" 504-744 *6
" 701-779 *5
" 730-964 *4
" 965-1099 *3
" 1099-1199 *2
BERLIN.....559-4190 *75
BERNARD.....1800-1858 *6
BISSELL.....1-99 *61
BLOMQUIST AV. See Wellington.
" 697-745 *108
" 697-745 *107
" 747-931 *106
" 746-934 *110
" 935-1099 *111
" 935-1099 *112
" 1035-1093 *180
" 1078-1178 *181
" 1078-1178 *114
" 1081-1193 *99
" 1081-1193 *98
" 1187-1193 *97
" 1206-1288 *112
" 1206-1288 *113
" 1239-1303 *95
" 1239-1303 *96
" 1304-1439 *100
" 1304-1439 *101
" 1434-1548 *109
" 1434-1548 *108
" 1449-1548 *107
" 1549-1599 *102
" 1549-1599 *103
BRAND AV. See Homan Av.
BRIDGEPORT PL. See Lake St.
BRUNSWICK AV. See Drake Av.
BURCHELL AV. See N. Francisco Av.
BURLING ST. See Lincoln Av.
BYRON AV. See Homan Av.

C

CALIFORNIA AV. N.....826-994 *117
" 826-1035 *116
" 994-1035 *115
" 1071-1159 *74
" 1071-1159 *73
" 1121-1199 *72
" 1121-1199 *71
" 1191-1251 *70
" 1252-1275 *71
" 1252-1275 *72
" 1267-1299 *70
" 1300-1414 *68
" 1300-1414 *69
" 1395-1527 *70
" 1480-1606 *12
" 1605-1736 *11
" 1737-1869 *10
CAMPBELL AV. N.....827-954 *120
" 955-1049 *125
" 956-1059 *126
" 1050-1459 *21
" 1054-1459 *22
" 1460-1599 *23
" 1501-1701 *24
" 1503-1706 *25
" 1707-1799 *26
" 1799-1859 *27
CARROLL. See W. Caroll Av.
CARTER PL. See Lincoln Av.
CASTELLAR AV.....827-954 *119
" 955-1099 *117
" 964-1099 *118
" 1100-1199 *116
CATALPA CT.....1-99 *53
CENTRAL PARK AV. N.....827-967 *110
" 828-962 *111
CHARLES PL. See N. Albany Av.
CHARLOTTE PL. See Lincoln Av.
CHERRY PL.....1-99 *80
CHRISTIANA AV.....1700-1849 *1
" 1729-1849 *2
CLARA PL.....1-99 *82
CLARENDON AV. See N. Albany Av.
CLINTON AV. See N. Newark Av.
CLYBOURN AV.....1-99 *105
CONNAUT AV. See Schubert Av.
COOK. See Lawndale Av.
CORNELIA ST.....1-99 *77
" 1-99 *78
" 474-719 *79
" 474-719 *80
CORTLAND CT. See Melvina Ct.
CORTLAND.....311-373 *206
" 311-373 *205
" 849-911 *204
" 899-939 *203
" 899-939 *202
" 900-1099 *201
" 956-977 *200
" 956-977 *199
" 980-1099 *198
" 1100-1199 *197
" 1100-1199 *196
CRAWFORD AV. See N. Pontiac Av.
CROMWELL.....1-99 *72
" 99-99 *73

D

DAWSON AV.....1-139 *23
" 1-139 *24
DICKENS AV.....1-99 *74
" 1-99 *75
" 317-359 *76
" 317-360 *91
" 359-399 *90
" 359-399 *89
" 437-524 *88
" 437-524 *87
" 525-579 *86
" 579-734 *85
" 701-1099 *84
" 734-1099 *83
" 1100-1199 *82
" 1100-1199 *81
DIVERSEY AV. W.....827-1099 *56
" 1099 *57
" 1099 *58
" 1099 *59
" 1099 *60
" 1099 *61
" 1099 *62
" 1099 *63
" 1099 *64
" 1099 *65
" 1099 *66
" 1099 *67
" 1099 *68
" 1099

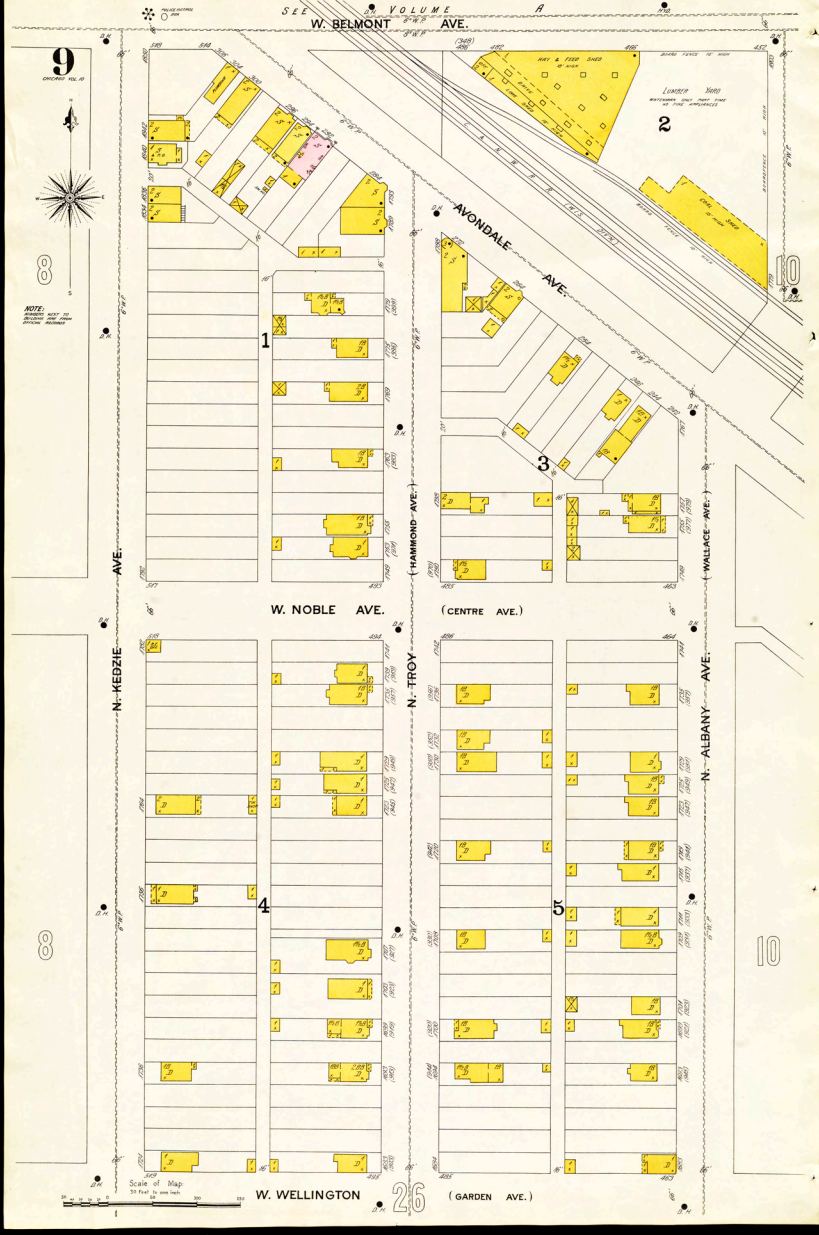
SEE VOLUME A
W. BELMONT AVE.
AVONDALE AVE.
W. NOBLE AVE.
(CENTRE AVE.)
N. KEDZIE AVE.
N. TROY (HAMMOND AVE.)
N. ALBANY (WALLACE AVE.)
W. WELLINGTON
(GARDEN AVE.)
HAY & FEED SHED
LUMBER YARD
1
2
3
4
5
8
10
26
9

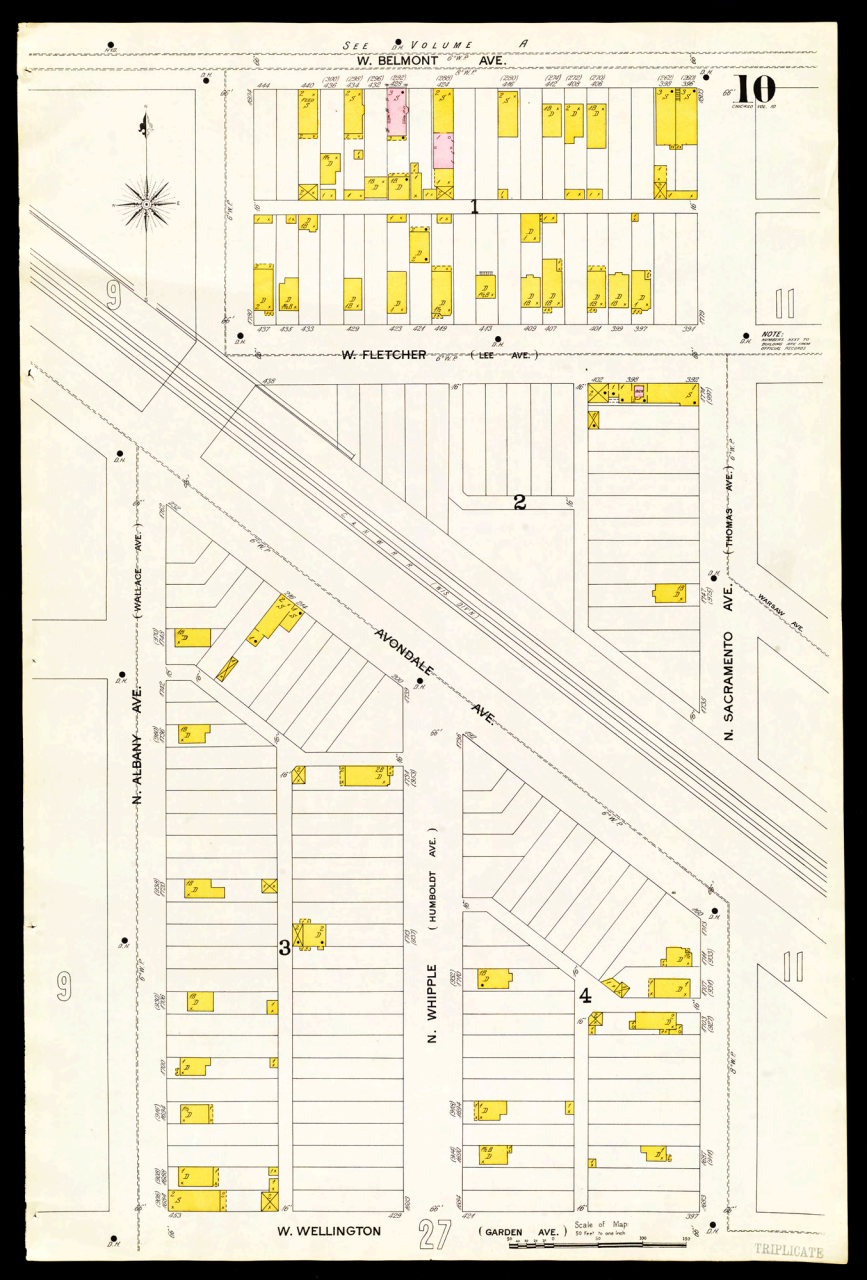
SEE VOLUME A
W. BELMONT AVE.
10
1
W. FLETCHER (LEE AVE.)
NOTE:
2
AVONDALE AVE.
N. SACRAMENTO AVE. (THOMAS AVE.)
WABANSIA AVE.
N. ALBANY AVE. (WALLACE AVE.)
3
N. WHIPPLE (HUMBOLDT AVE.)
4
W. WELLINGTON
27
(GARDEN AVE.)
Scale of Map
50 Feet to one Inch
9
11
TRIPLICATE

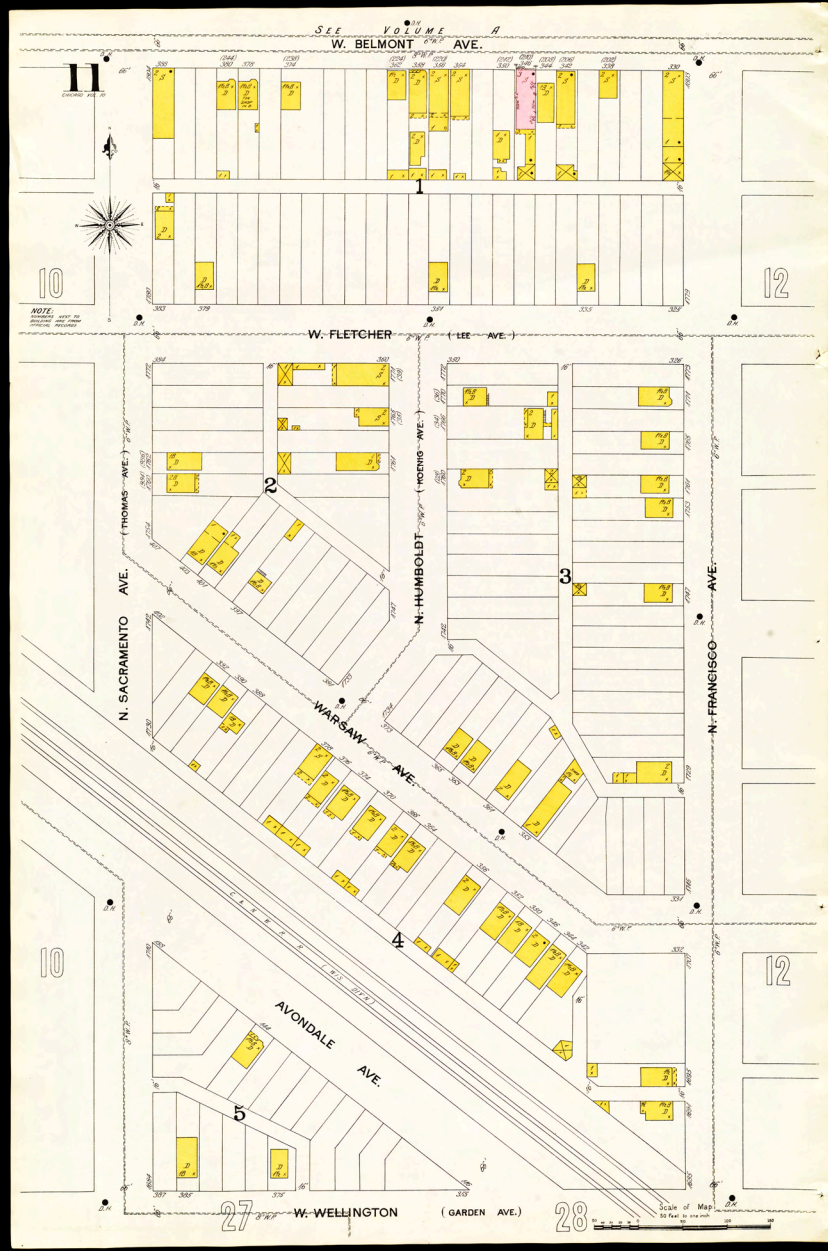
SEE VOLUME A
W. BELMONT AVE.
11
ENTERED AVE. IS
10
12
NOTE:
W. FLETCHER (LEE AVE.)
N. SACRAMENTO AVE. (THOMAS AVE.)
N. HUMBOLDT (HOENIG AVE.)
N. FRANCISCO AVE.
WARSAW AVE.
AVONDALE AVE.
W. WELLINGTON (GARDEN AVE.)
27
28
1
2
3
4
5
Scale of Map
55 Feet to one inch

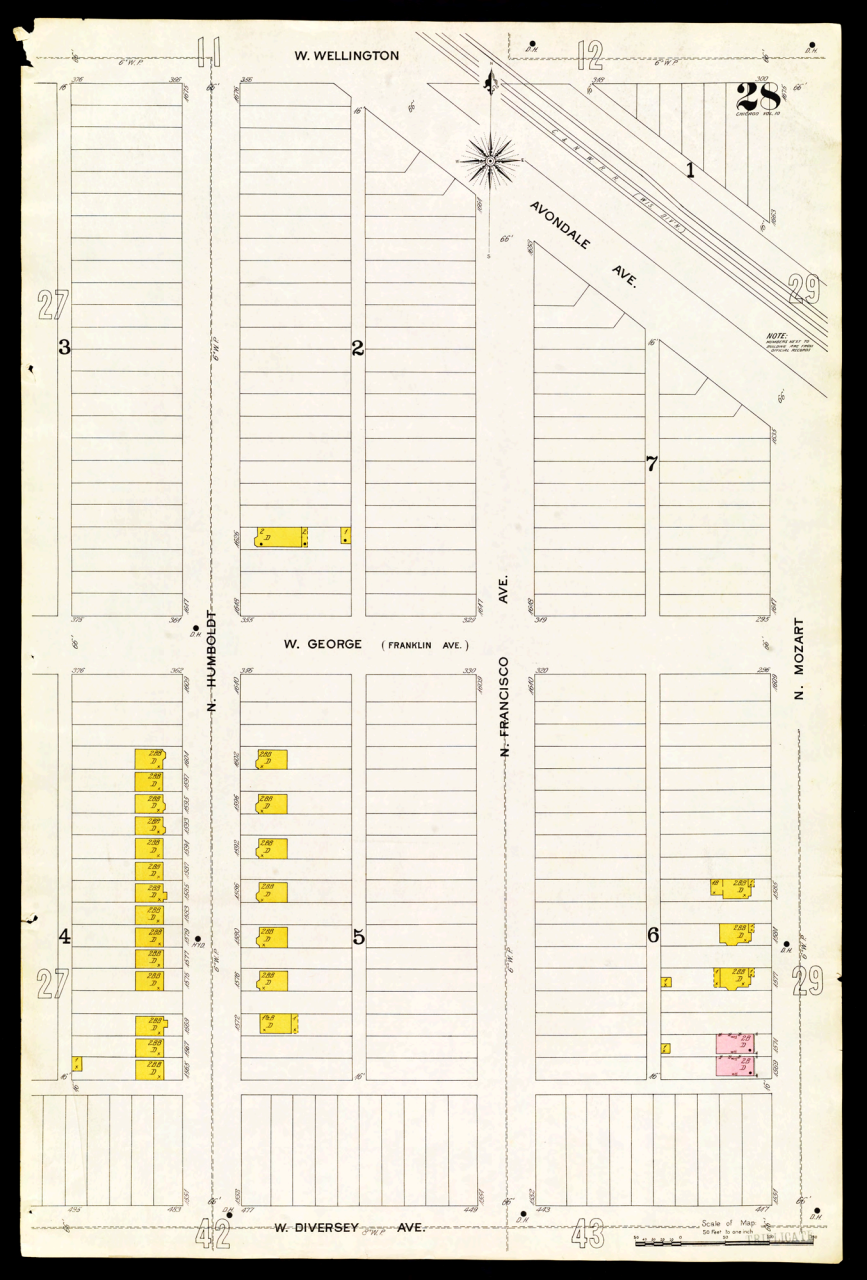

W. WELLINGTON
W. GEORGE (FRANKLIN AVE.)
W. DIVERSEY AVE.
N. HUMBOLDT
N. FRANCISCO AVE.
N. MOZART
AVONDALE AVE.
28
CHICAGO VOL. 10
NOTE:
Scale of Map:
50 Feet to one inch
TRIPLICATE

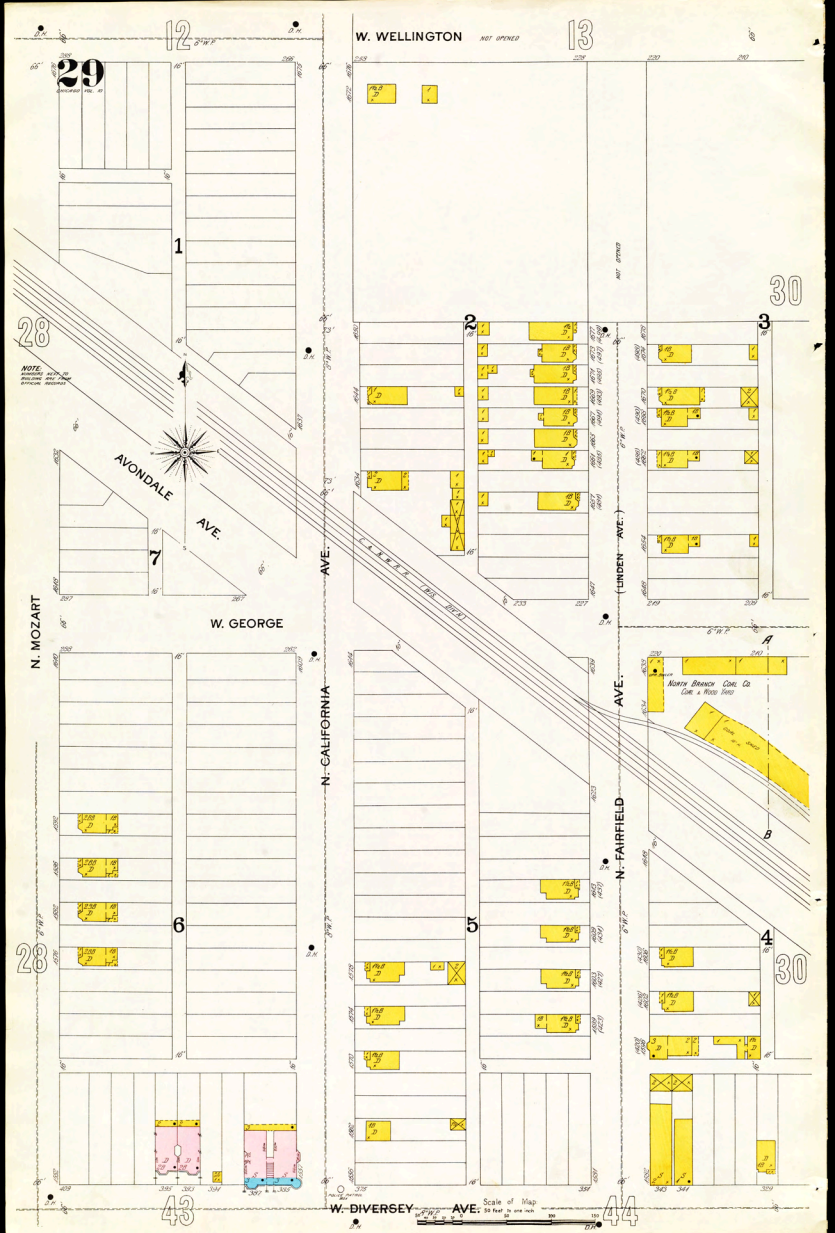

W. WELLINGTON
NOT OPENED
12
13
29
CHICAGO VOL. 10
1
2
3
4
5
6
7
28
30
43
44
NOTE:
MONUMENTS SET TO BUILDING AND PROP. OPTICAL RECORDS
AVONDALE AVE.
W. GEORGE
N. MOZART
N. CALIFORNIA AVE.
N. FAIRFIELD AVE.
(LINDEN AVE.)
NORTH BRANCH COAL CO.
COAL & WOOD YARD
COAL SHED
W. DIVERSEY AVE.
Scale of Map
50 Feet to one inch

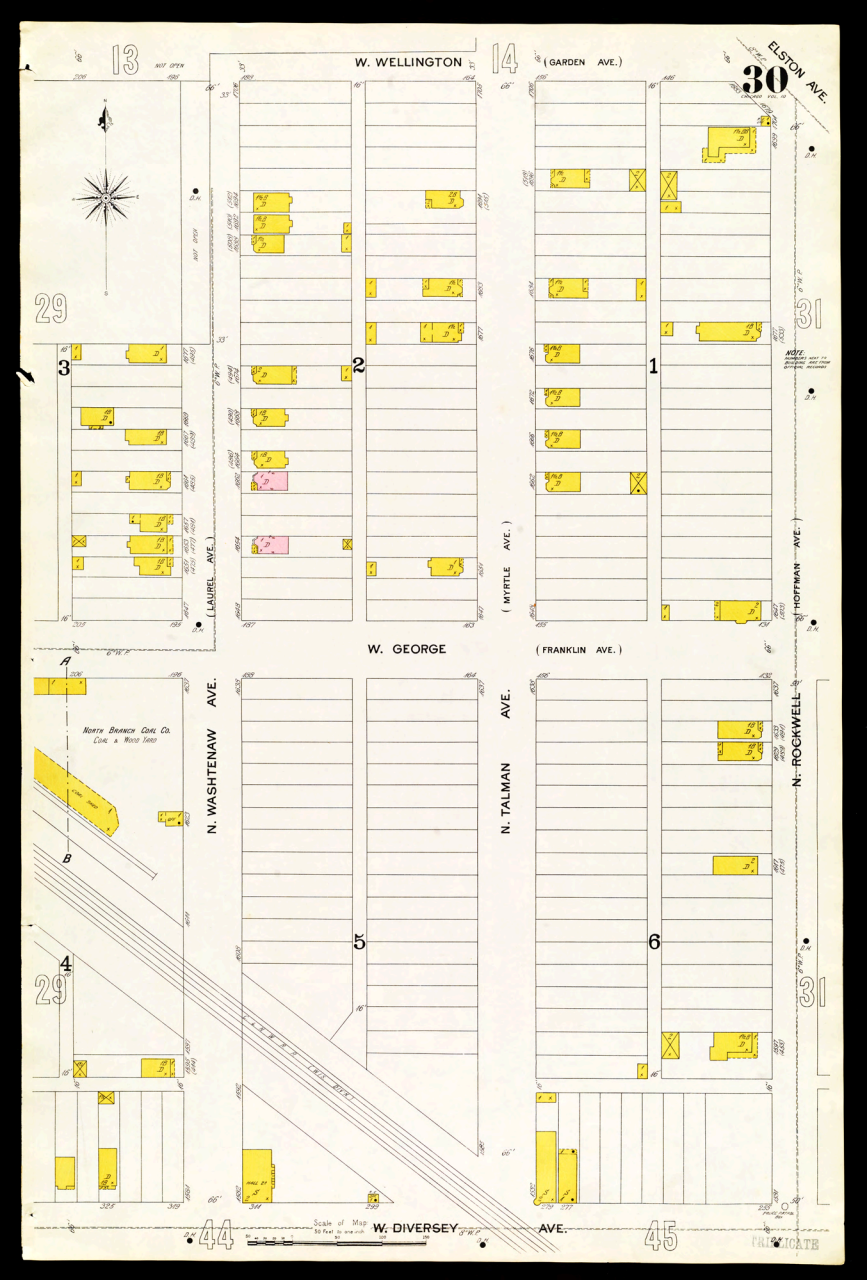
W. WELLINGTON
(GARDEN AVE.)
ELSTON AVE.
30
13
14
29
31
3
2
1
(LAUREL AVE.)
(MYRTLE AVE.)
(HOFFMAN AVE.)
W. GEORGE
(FRANKLIN AVE.)
NOT OPEN
NOT OPEN
NOTE:
A
B
NORTH BRANCH COAL CO.
COAL & WOOD YARD
N. WASHTENAW AVE.
N. TALMAN AVE.
N. ROCKWELL
4
5
6
44
45
W. DIVERSEY AVE.
Scale of Map
50 Feet to one inch
PRIMICATE

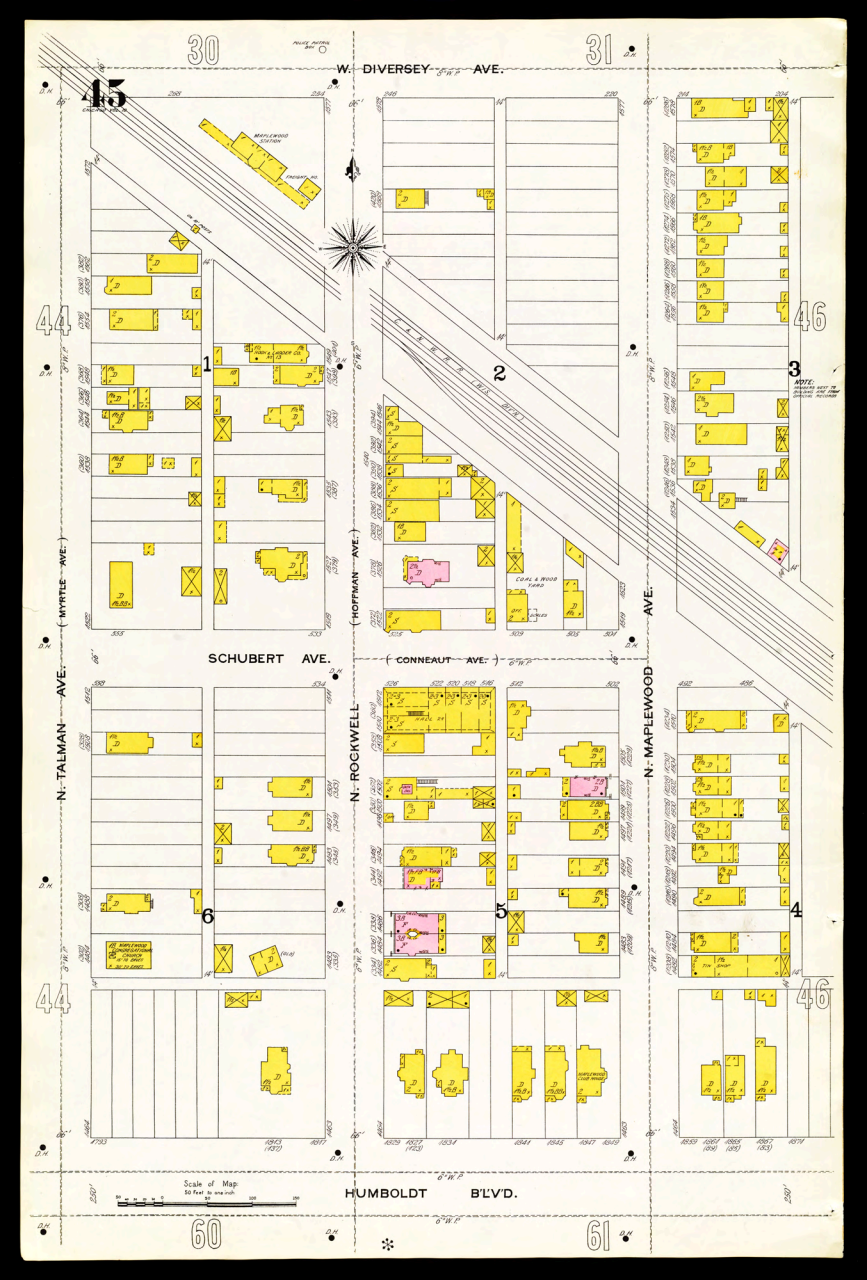

45
30
31
W. DIVERSEY AVE.
MAPLEWOOD STATION
FREIGHT HO.
C. & N. W. R. R. (W.S. DIV.)
44
46
1
2
3
NOTE:
COAL & WOOD YARD
SCHUBERT AVE.
(CONNEAUT AVE.)
N. TALMAN AVE.
(MYRTLE AVE.)
N. ROCKWELL
(HOFFMAN AVE.)
N. MAPLEWOOD AVE.
6
5
4
MAPLEWOOD CONGREGATIONAL CHURCH
TIN SHOP
HUMBOLDT B'L'V'D.
60
61
Scale of Map:
50 Feet to one inch

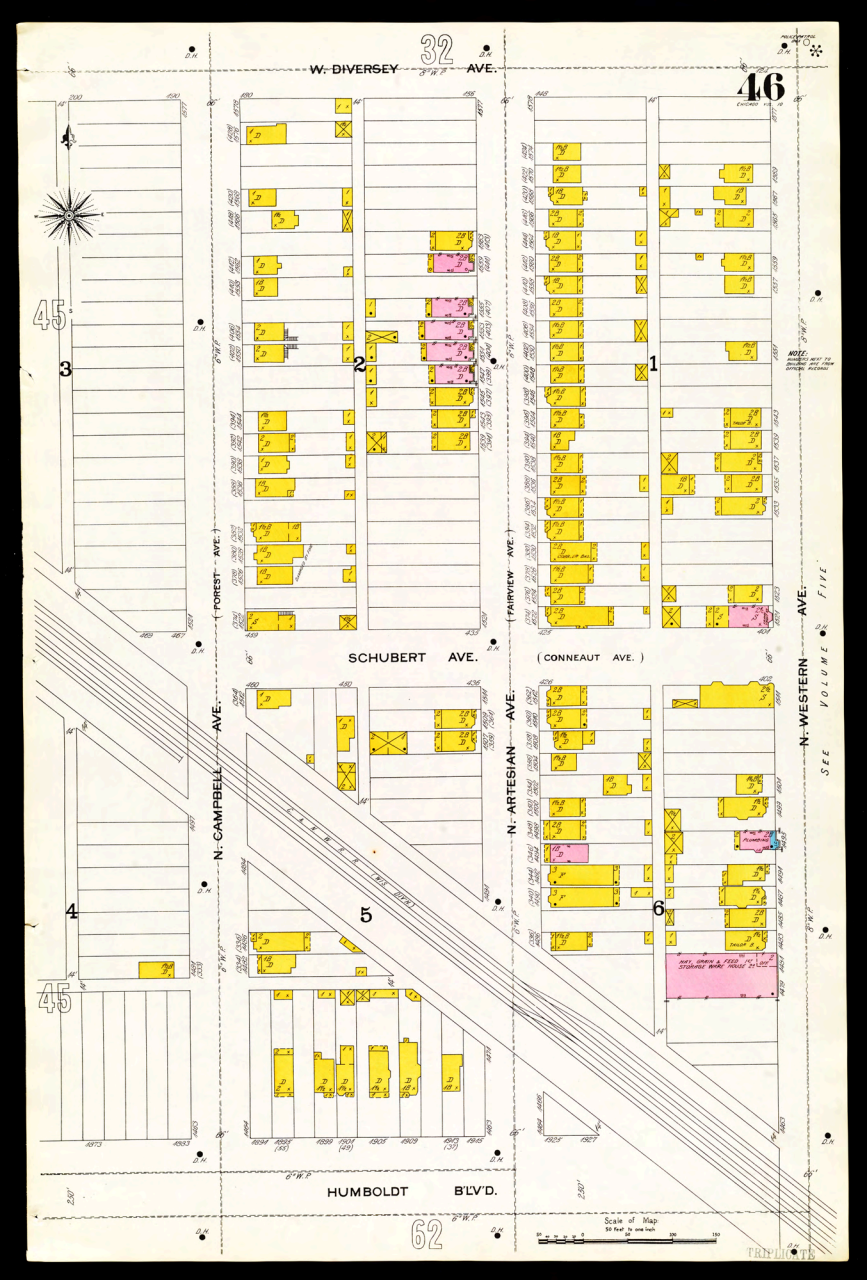

32
W. DIVERSEY AVE.
46
45
3
2
1
4
5
6
SCHUBERT AVE.
(CONNEAUT AVE.)
(FOREST AVE.)
(FAIRVIEW AVE.)
N. CAMPBELL AVE.
N. ARTESIAN AVE.
N. WESTERN AVE.
SEE VOLUME FIVE
HUMBOLDT B'LV'D.
62
Scale of Map
50 feet to one inch

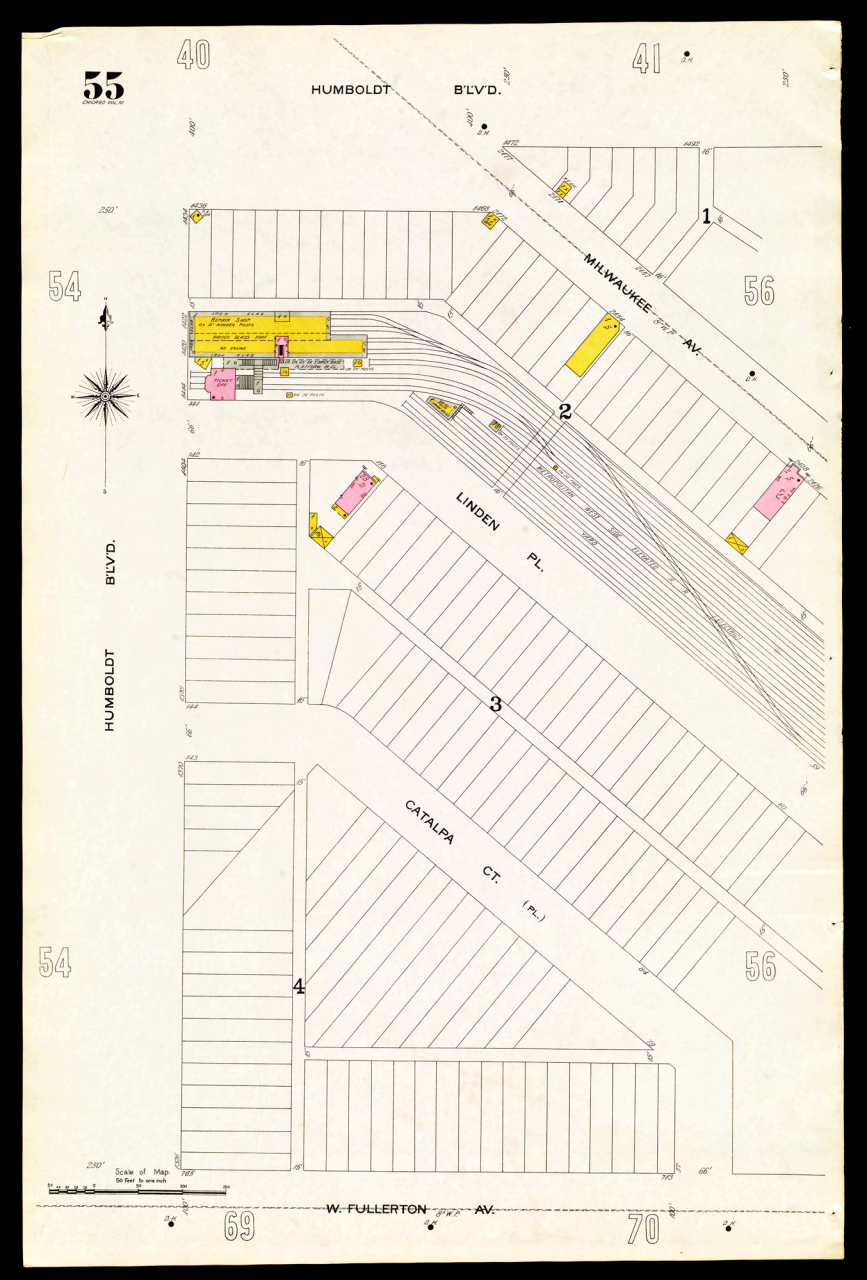
55
CHICAGO VOL. III
40
41
HUMBOLDT B'LV'D.
MILWAUKEE STR. P. AV.
54
56
LINDEN PL.
CATALPA CT. (PL.)
HUMBOLDT B'LV'D.
1
2
3
4
Scale of Map
50 feet to one inch
W. FULLERTON AV.
69
70

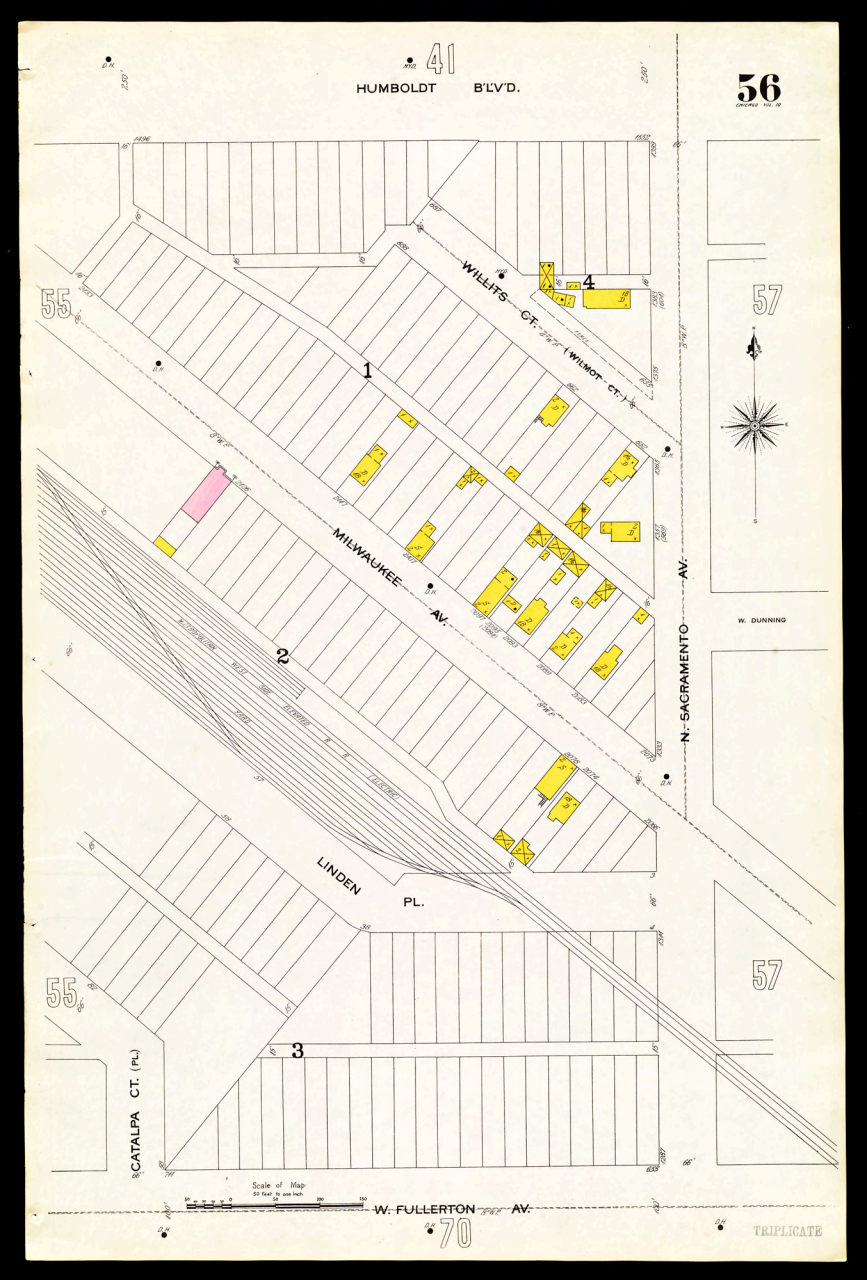
41
HUMBOLDT B'LV'D.
56
55
57
WILLITS CT. (WILMOT CT.)
MILWAUKEE AV.
N. SACRAMENTO AV.
W. DUNNING
LINDEN PL.
CATALPA CT. (PL.)
W. FULLERTON AV.
70
1
2
3
4
Scale of Map
50 feet to one inch
TRIPLICATE

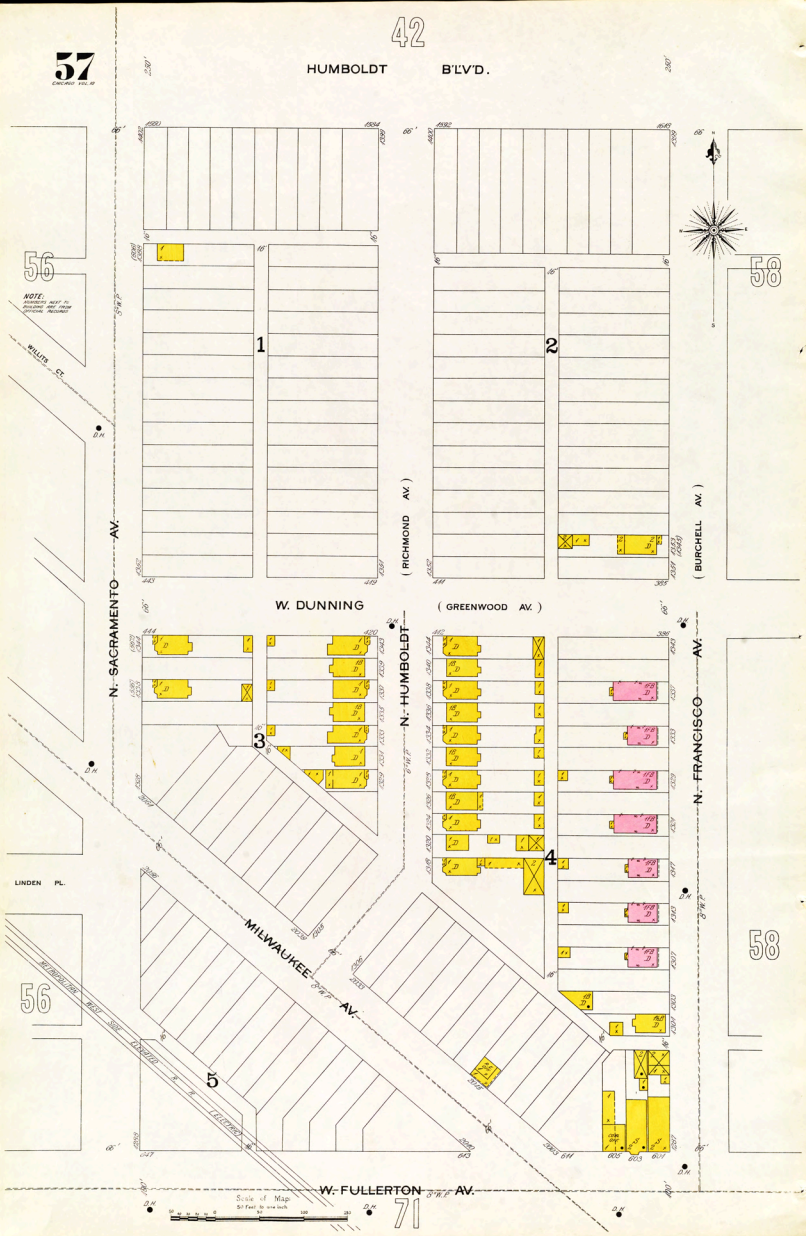
57
CHICAGO VOL. 10
42
HUMBOLDT B'LV'D.
56
58
NOTE:
NUMBERS NEXT TO BUILDING ARE FROM OFFICIAL RECORDS
WILLITS CT.
1
2
3
4
5
(RICHMOND AV.)
(BURCHELL AV.)
W. DUNNING
(GREENWOOD AV.)
N. SACRAMENTO AV.
N. HUMBOLDT
N. FRANCISCO AV.
LINDEN PL.
MILWAUKEE AV.
METROPOLITAN WEST SIDE ELEVATED R. R. (ELEVATED)
W. FULLERTON AV.
71
Scale of Map
50 Feet to one inch

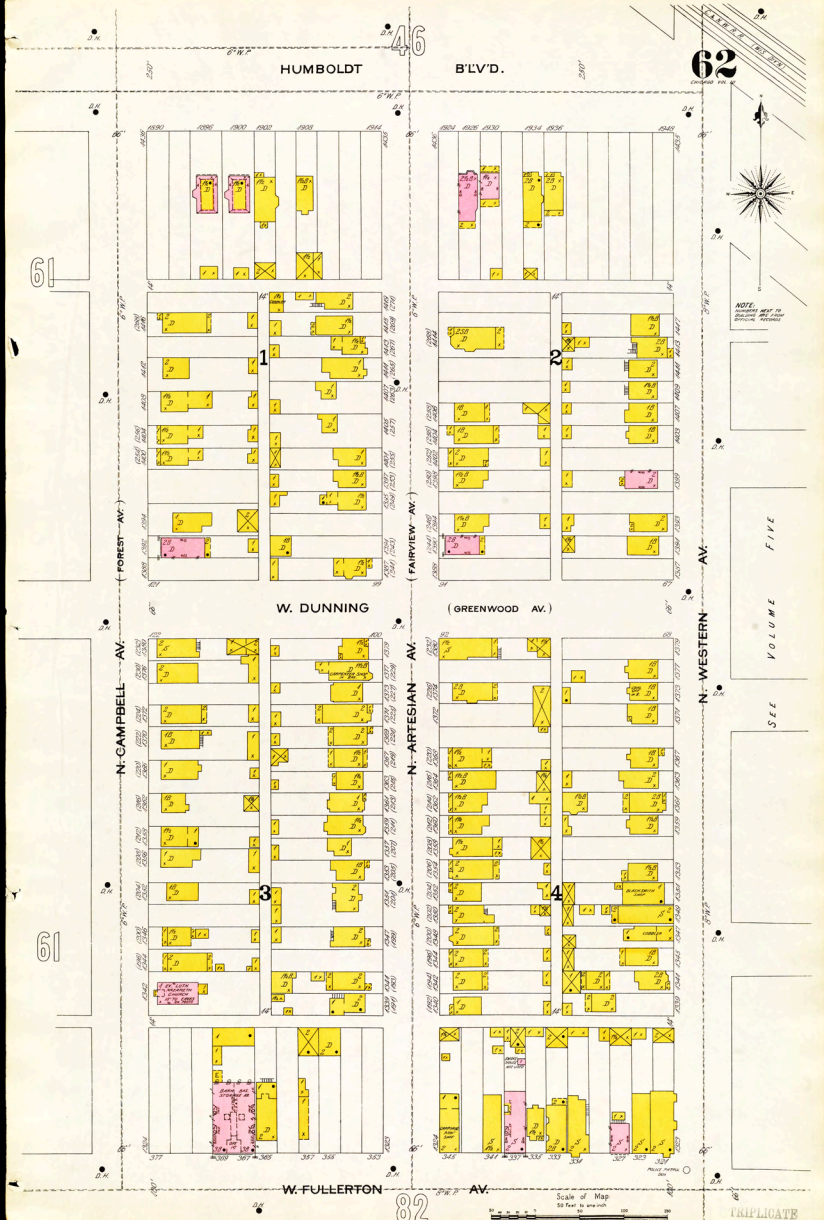

HUMBOLDT B'LV'D.
W. DUNNING
(GREENWOOD AV.)
W. FULLERTON AV.
N. CAMPBELL AV.
(FOREST AV.)
N. ARTESIAN AV.
(FAIRVIEW AV.)
N. WESTERN AV.
SEE VOLUME FIVE
NOTE: NUMBERS NEXT TO BUILDING ARE FROM OFFICIAL RECORDS
Scale of Map
50 Feet to one inch
TRIPLICATE


W. FULLERTON 47 AV.
63
1
2
3
4
5
6
64
64
N. SPRINGFIELD AV.
W. BELDEN AV.
N. 40TH AV. (CRAWFORD AV.)
SEE 63 B
HUMBOLDT 85 AV.
Scale of Map
50 Feet to one inch.

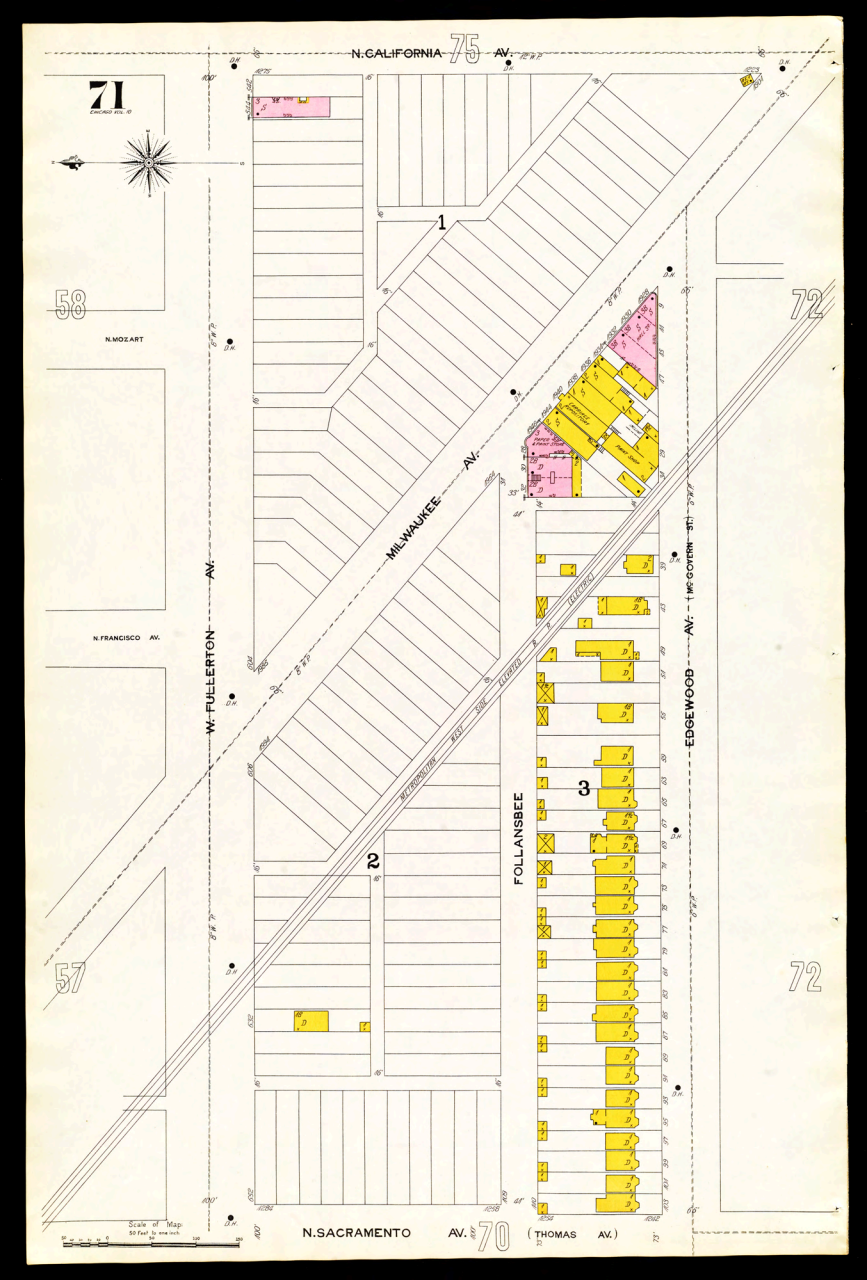
71
CHICAGO VOL. 10
N. CALIFORNIA AV.
75
58
N. MOZART
N. FRANCISCO AV.
57
W. FULLERTON AV.
MILWAUKEE AV.
FOLLANSBEE
EDGEWOOD AV.
MC GOVERN ST.
72
72
1
2
3
METROPOLITAN WEST SIDE ELEVATED R. R.
N. SACRAMENTO AV.
70
(THOMAS AV.)
Scale of Map
50 Feet to one inch


72
CHICAGO 1926-10
N. CALIFORNIA AV.
76
MILWAUKEE AV.
EDGEWOOD AV. (McGOVERN ST.)
JOHNSTON AV.
PALMER ST. (AV.)
N. MOZART
N. HUMBOLDT
N. SACRAMENTO AV.
70
(THOMAS AV.)
71
73
PALMER SQUARE
1
2
Scale of Map
50 Feet to one inch
TRIPLICATE

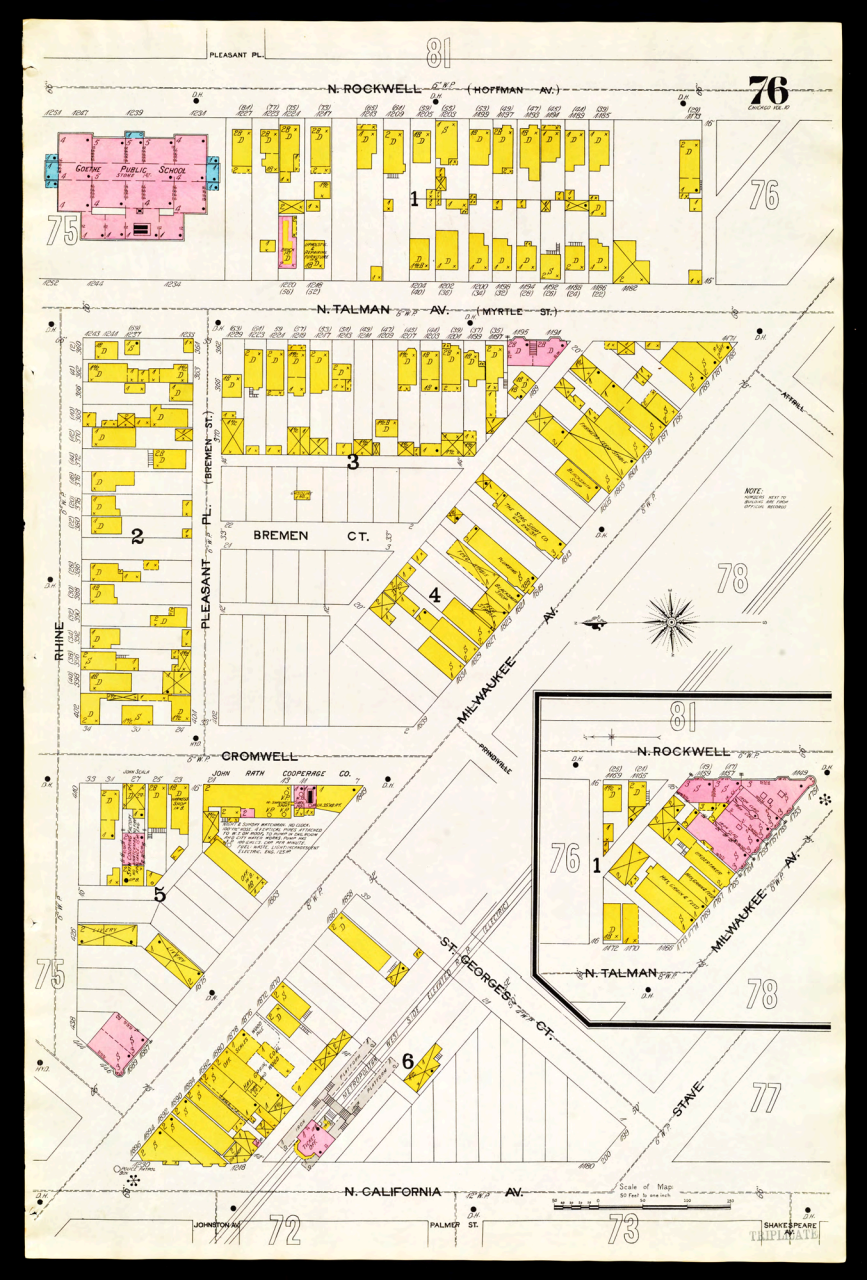

76
CHICAGO VOL. 10
PLEASANT PL.
81
N. ROCKWELL (HOFFMAN AV.)
GOETHE PUBLIC SCHOOL
75
76
N. TALMAN AV. (MYRTLE ST.)
PLEASANT PL. (BREMEN ST.)
BREMEN CT.
RHINE
CROMWELL
JOHN RATH COOPERAGE CO.
MILWAUKEE AV.
PRINDIVILLE
AFFRILL
NOTE:
78
77
ST. GEORGES CT.
STAVE
N. CALIFORNIA AV.
JOHNSTON AV.
PALMER ST.
SHAKESPEARE AV.
72
73
Scale of Map
50 Feet to one inch
TRIPLICATE

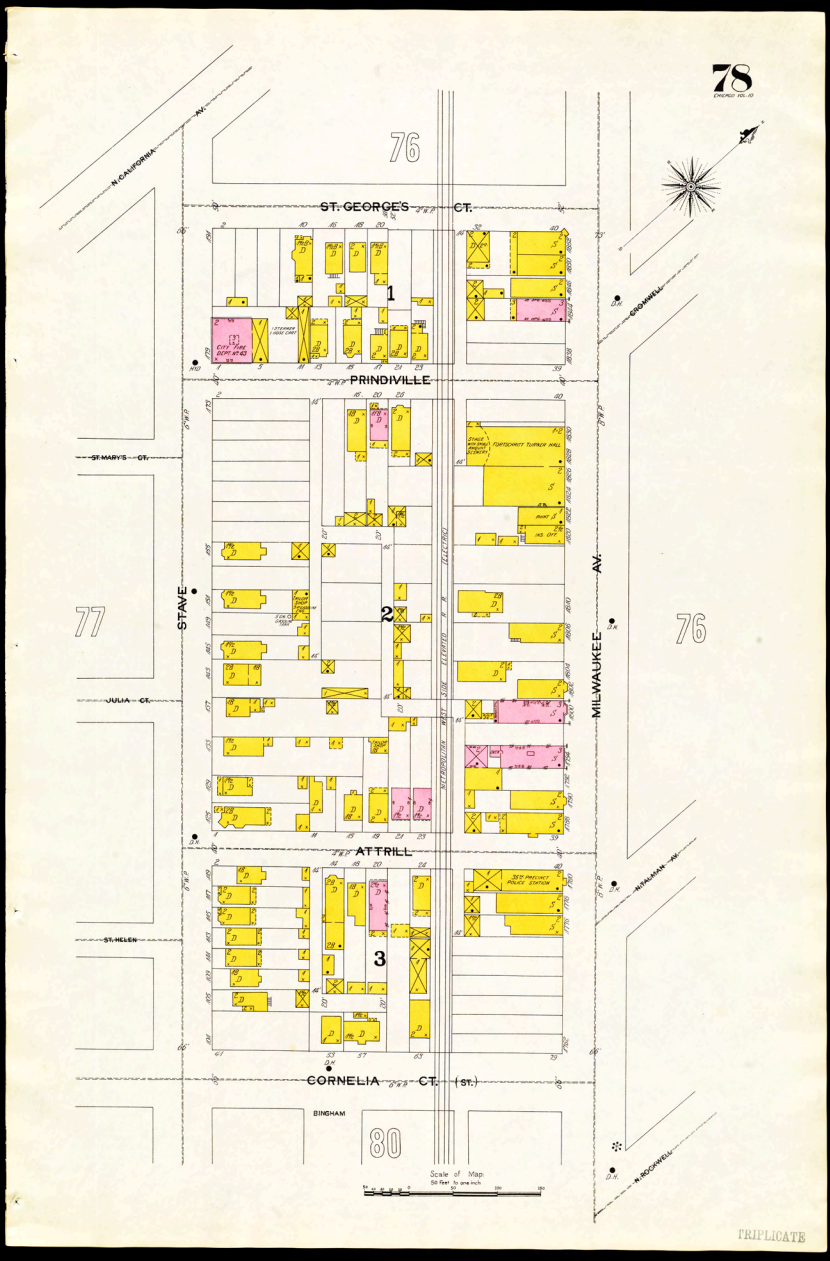
78
ENGINEER VOL. 10
N. CALIFORNIA AV.
ST. GEORGE'S CT.
PRINDIVILLE
ST. MARY'S CT.
STAVE
JULIA CT.
ATTRILL
ST. HELEN
CORNELIA CT. (ST.)
BINGHAM
MILWAUKEE AV.
CROMWELL
N. TALMAN AV.
N. ROCKWELL
76
77
80
1
2
3
CITY FIRE DEPT. NO. 63
1 STEPHEN 1 HOSE CART
FORTSCHMITT TURNER HALL
STAGE WALKING MANUAL SCENERY
PAINT
INS. OFF.
35th PRECINCT POLICE STATION
METROPOLITAN WEST SIDE ELEVATED R. R. (ELECTRIC)
Scale of Map
50 Feet to one inch
TRIPLICATE

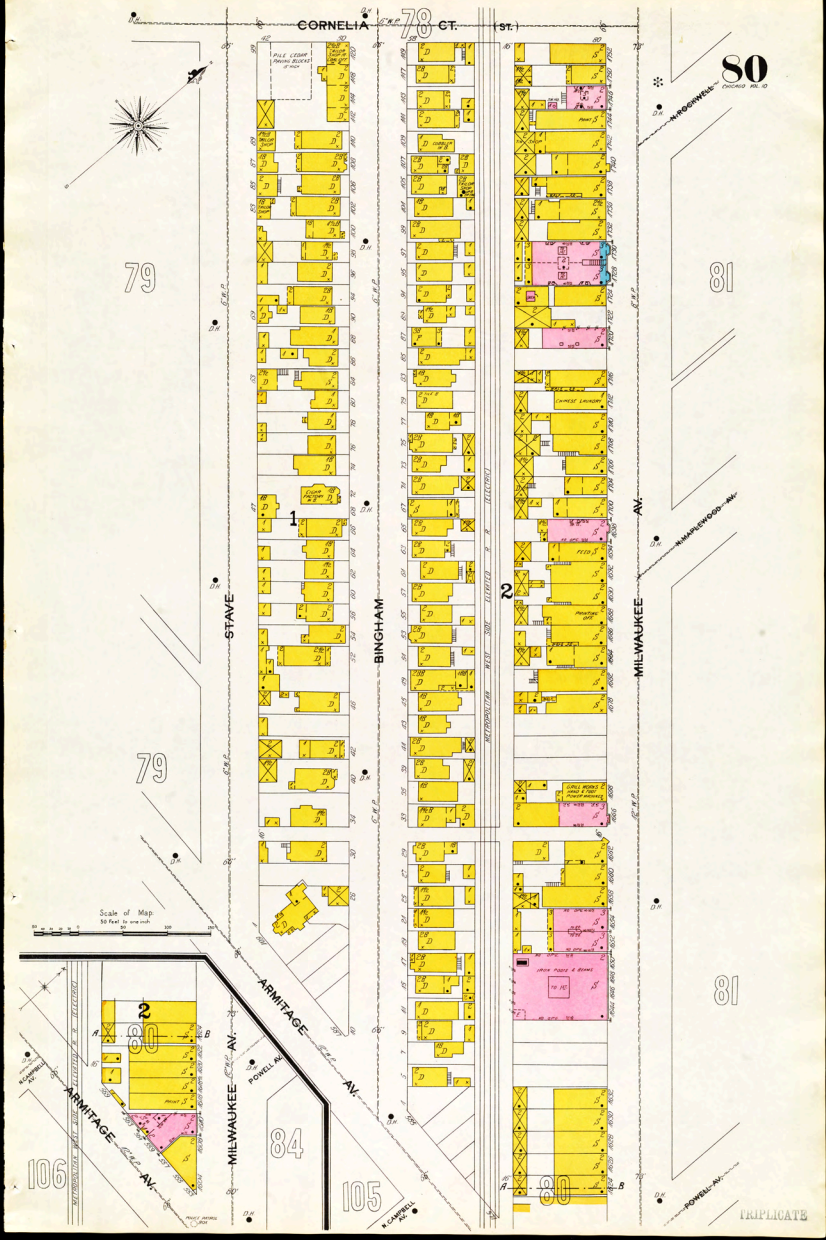
80
CHICAGO VOL. 10
CORNELIA
78 CT.
(ST.)
N. ROCKWELL
N. MARLEWOOD AV.
STAVE
BINGHAM
MILWAUKEE AV.
79
81
84
105
106
ARMITAGE AV.
POWELL AV.
CAMPBELL AV.
Scale of Map
50 feet to one inch
TRIPLICATE

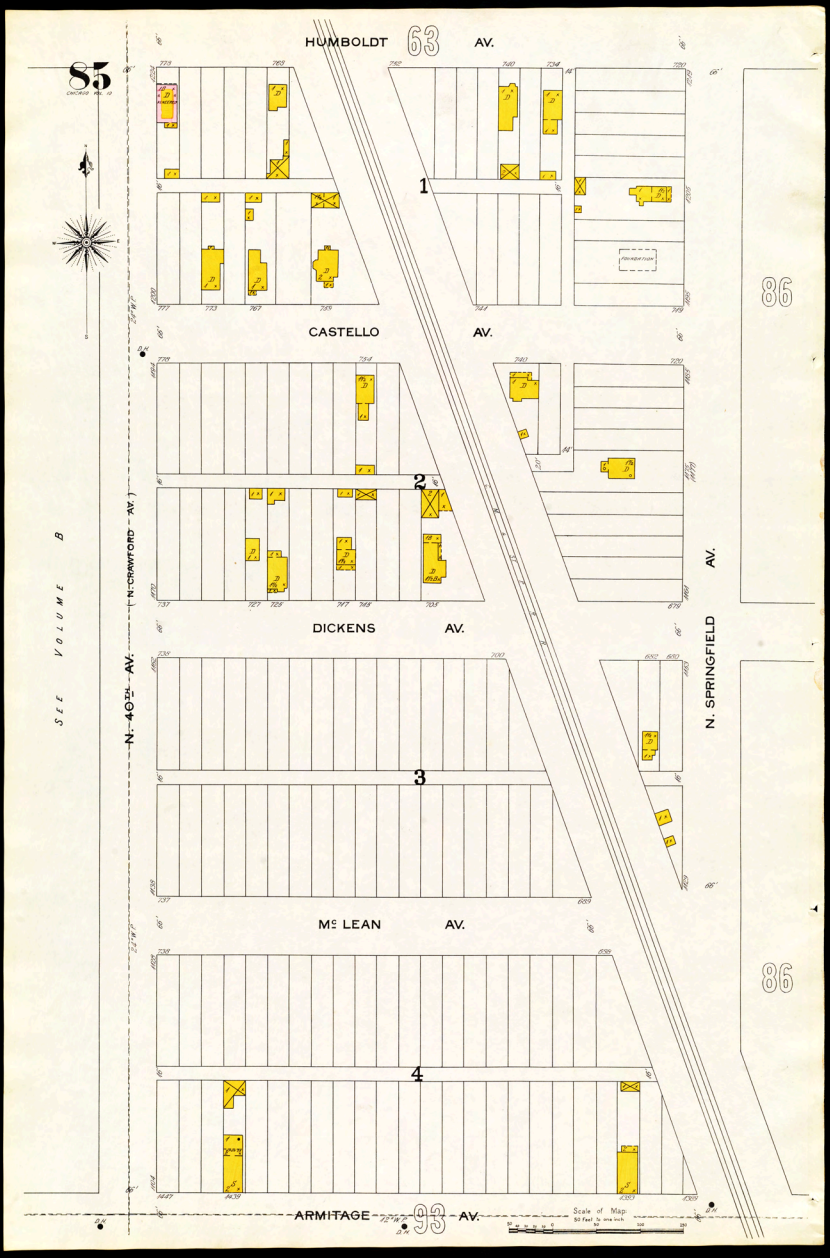
85
CHICAGO VOL. 19
HUMBOLDT 63 AV.
CASTELLO AV.
DICKENS AV.
Mc LEAN AV.
ARMITAGE 93 AV.
N. 40TH AV.
N. CRAWFORD AV.)
N. SPRINGFIELD AV.
86
86
1
2
3
4
SEE VOLUME B
Scale of Map
50 Feet to one inch.

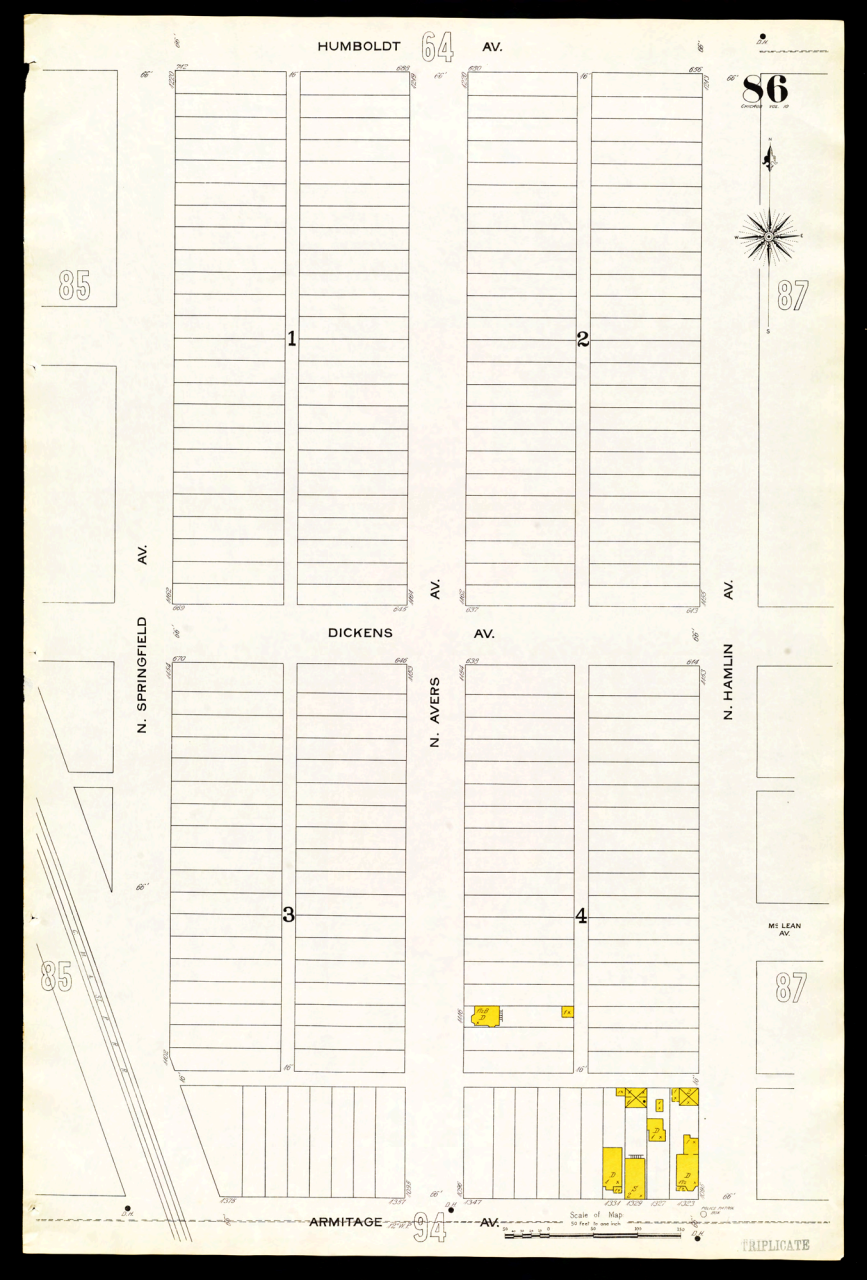
HUMBOLDT
64
AV.
86
85
87
1
2
3
4
N. SPRINGFIELD
AV.
DICKENS
AV.
N. AVERS
AV.
N. HAMLIN
AV.
Mc LEAN
AV.
ARMITAGE
94
AV.
Scale of Map
50 Feet To one Inch
TRIPLICATE

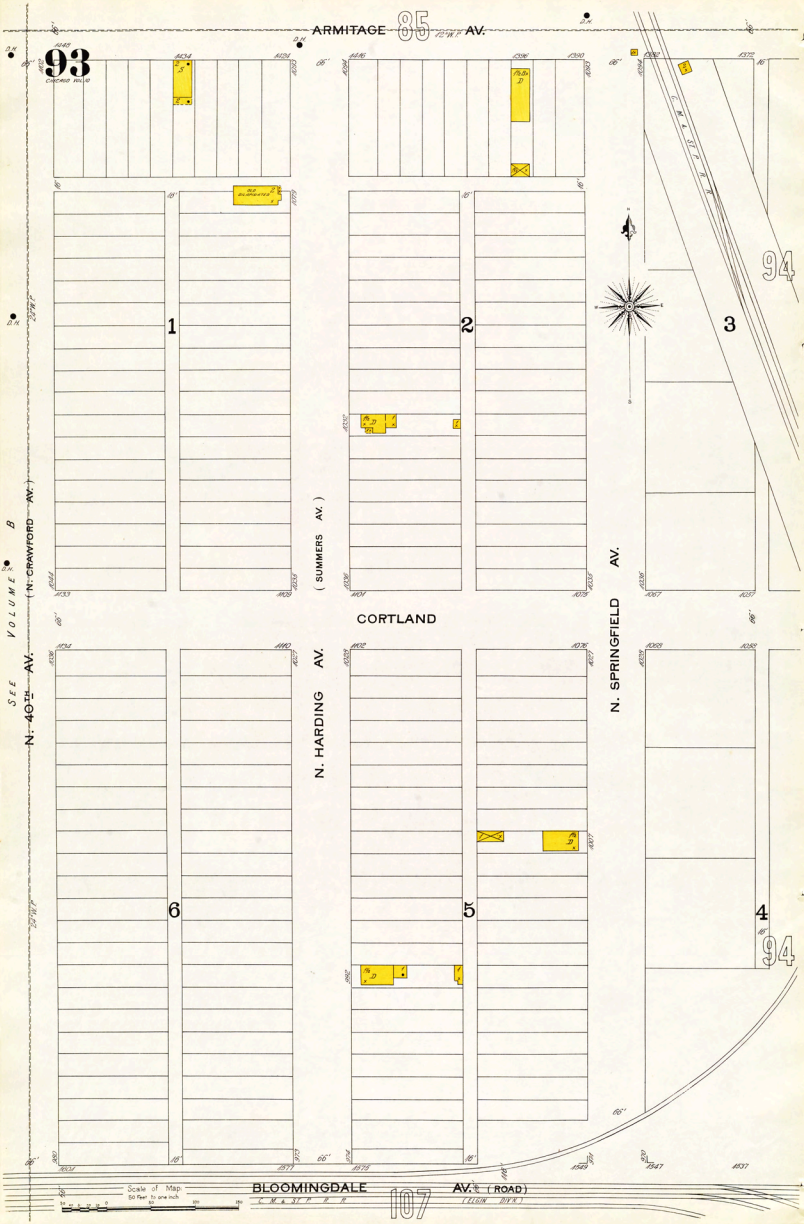

ARMITAGE 85 AV.
93
CHICAGO VOL. 10
1
2
3
4
5
6
94
94
CORTLAND
N. 40TH AV. (N. CRAWFORD AV.)
N. HARDING AV. (SUMMERS AV.)
N. SPRINGFIELD AV.
SEE VOLUME B
BLOOMINGDALE AV. (ROAD)
C. M. & ST. P. R. R.
(ELGIN DIV.)
107
Scale of Map
50 feet to one inch

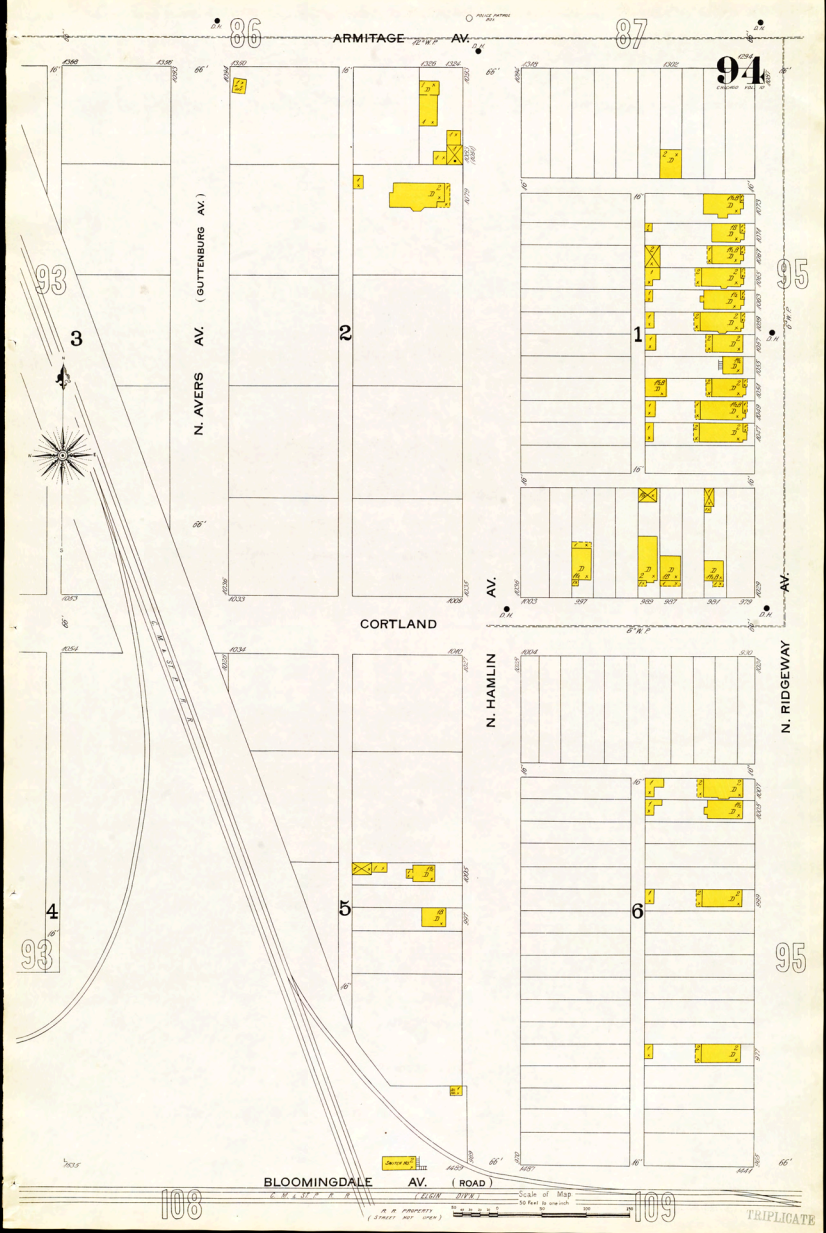
ARMITAGE AV.
86
87
94
93
95
3
2
1
4
5
6
N. AVERS AV. (GUTTENBURG AV.)
CORTLAND AV.
N. HAMLIN AV.
N. RIDGEWAY AV.
BLOOMINGDALE AV. (ROAD)
108
109
C. M. & ST. P. R. R.
R. R. PROPERTY (STREET NOT OPEN)
(ELGIN DIVN.)
Scale of Map
50 Feet to one inch
TRIPLICATE

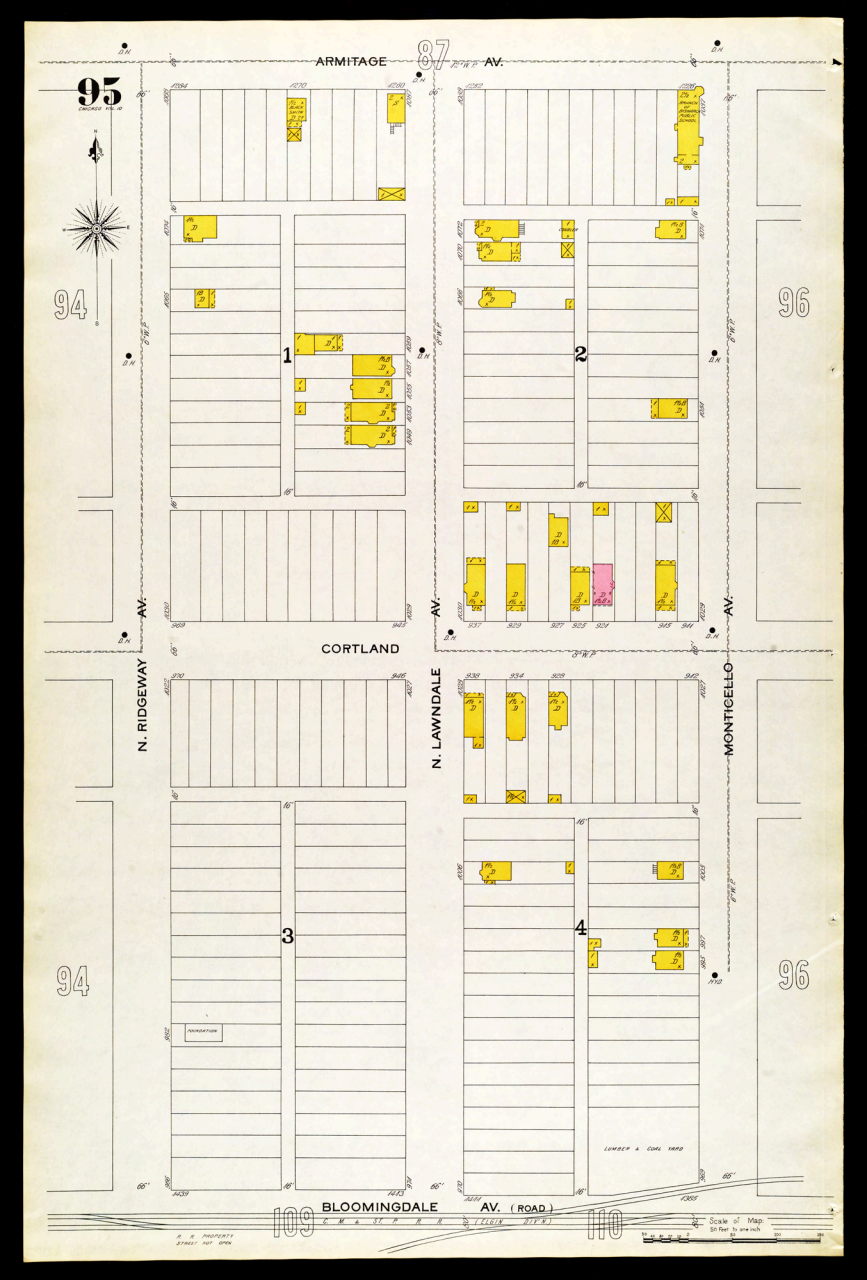
95
ARMITAGE
87
AV.
94
96
1
2
3
4
CORTLAND
N. RIDGEWAY
AV.
N. LAWNDALE
AV.
MONTICELLO
AV.
BLOOMINGDALE
AV. (ROAD)
109
110
C. M. & ST. P. R. R. (ELGIN DIV.N)
R. R. PROPERTY
STREET NOT OPEN
FOUNDATION
LUMBER & COAL YARD
Scale of Map
50 Feet to one inch



ARMITAGE AV.
88
96
CHICAGO VOL. 61
95
97
MONTICELLO AV.
N. CENTRAL PARK AV.
HANCOCK
CORTLAND
1
2
3
4
H. & A. RIETZ
COAL & LUMBER YARD
LUMBER SHED
COAL SHED
OFF
SCALES
BLOOMINGDALE AV. (ROAD)
110
111
C. M. & ST. P. R. R. (ELGIN DIV'N)
Scale of Map
50 Feet to one inch
REPLICATE

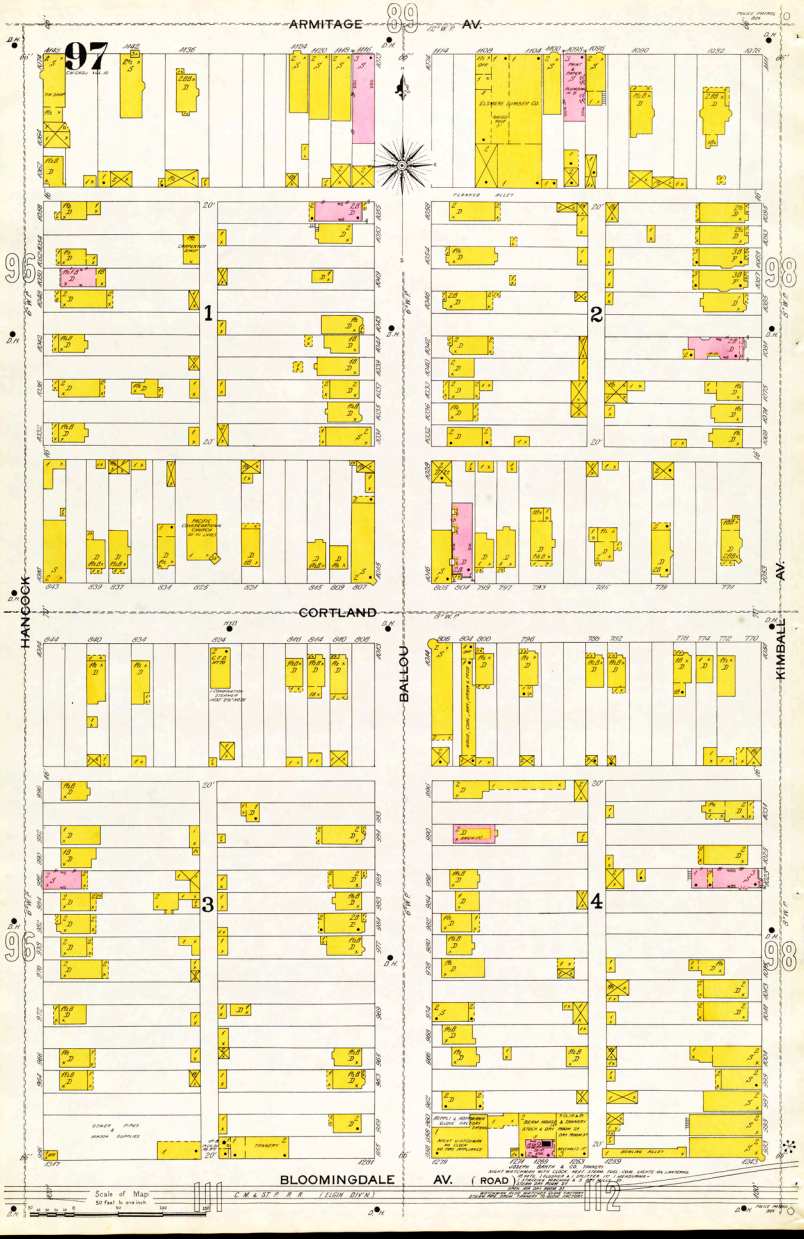

ARMITAGE AV.
CORTLAND
BLOOMINGDALE AV. (ROAD DIV'N)
HANCOCK
BALLOU
KIMBALL AV.
97
98
1
2
3
4
PLANKED ALLEY
ELGIN DIV'N
Scale of Map: 50 feet to one inch

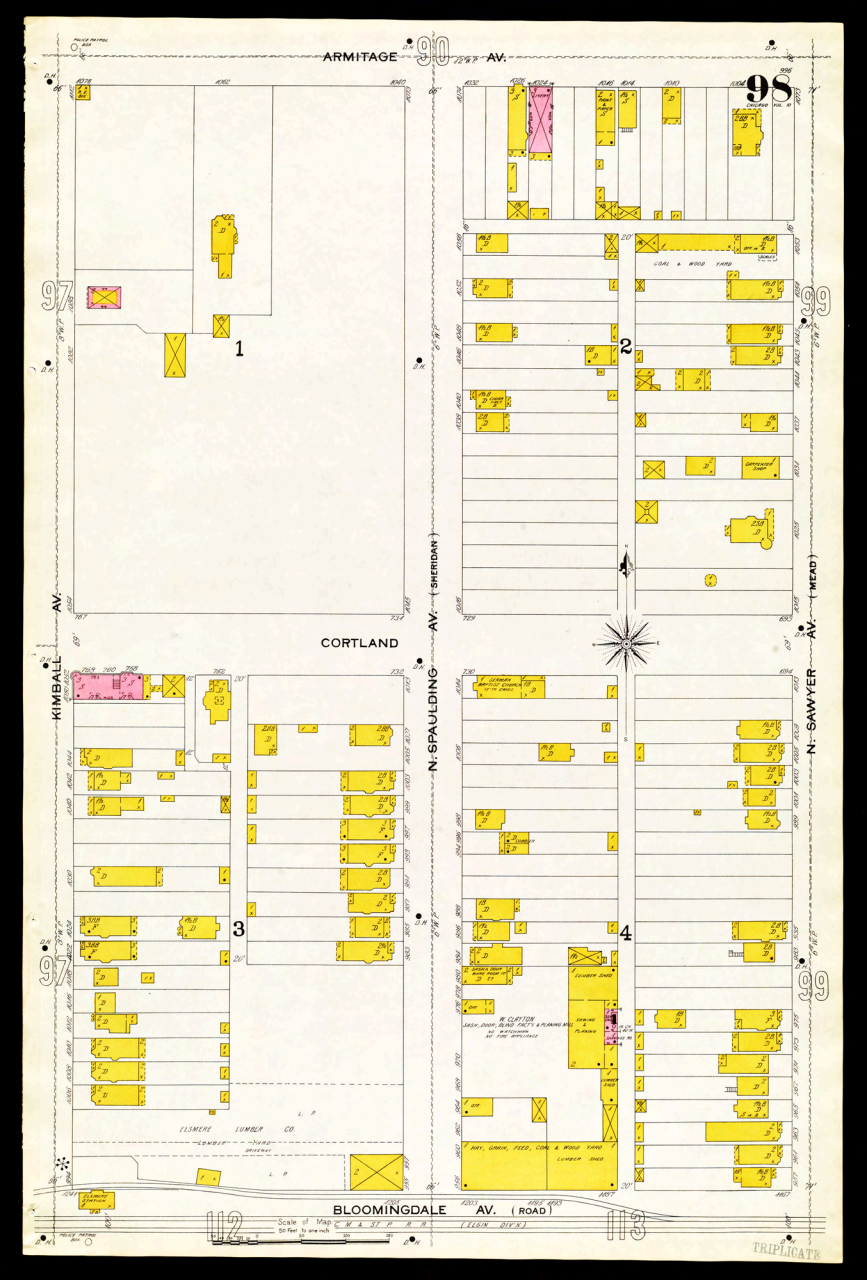
ARMITAGE AV.
CORTLAND
KIMBALL AV.
N. SPAULDING AV. (SHERIDAN)
N. SAWYER AV. (MEAD)
BLOOMINGDALE AV. (ROAD)
1
2
3
4
98
97
99
112
113
COAL & WOOD YARD
CARPENTER SHOP
ELSMERE LUMBER CO.
LUMBER YARD
DRIVEWAY
L. P.
LUMBER SHED
SAWING & PLANING
HAY, GRAIN, FEED, COAL & WOOD YARD
LUMBER SHED
Scale of Map
50 Feet to one inch
TRIPLICATE


99
ARMITAGE AV.
HOMER (ARMITAGE CT.)
MOFFAT (CORTLAND CT.)
CORTLAND
BLOOMINGDALE
AV. (R'D.)
N. SAWYER AV. (MEAD)
N. KEDZIE AV. (100' WIDE)
N. ALBANY AV. (CLARKSON AV.)
1
2
3
4
5
6
98
99
100
113
114


ARMITAGE
92
AV.
NOTE:
BUILDING NOT TO BUILDING AND FROM OPTIONS PROVIDED
100
BOULEVARD PUBLIC SCHOOL
FORMAT FEET
99
101
CLARKSON AV.
N. ALBANY AV.
NEBRASKA AV.
HUMBOLDT BLVD.
CORTLAND
1
2
3
4
BLOOMINGDALE AV. (R'D.)
115
C. M. & ST. P. R. R.
Scale of Map
50 Feet to one Inch
TRIPLICATE

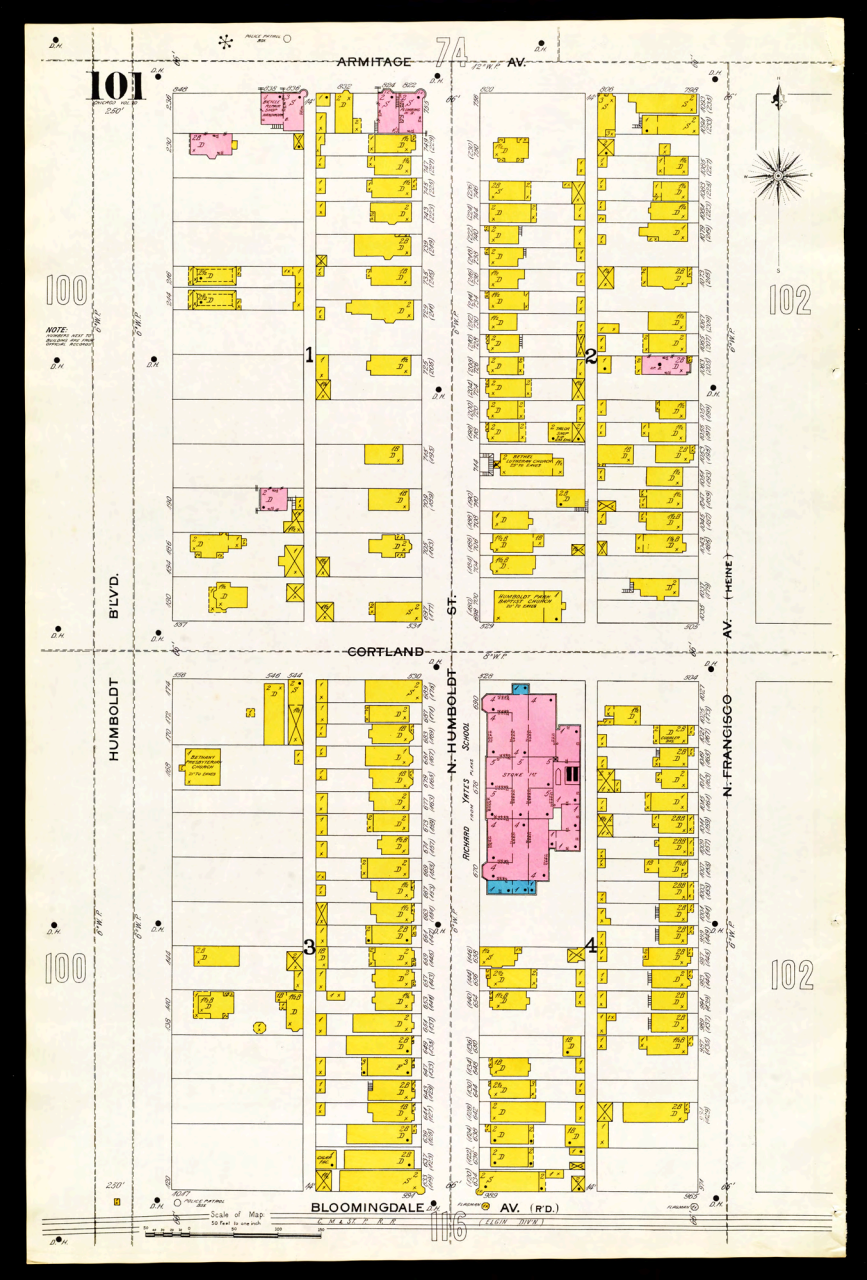
101
ARMITAGE AV.
74
72 W.P.
CORTLAND
BLOOMINGDALE AV. (R'D.)
116
(ELGIN DIV'N.)
HUMBOLDT B'LV'D.
N. HUMBOLDT ST.
N. FRANCISCO AV. (HEINE)
100
102
NOTE:
1
2
3
4
RICHARD YATES SCHOOL
STONE 10'
BETHEL LUTHERAN CHURCH 10 TO EMES
HUMBOLDT PARK BAPTIST CHURCH 10 TO EMES
BETHEL PRESBYTERIAN CHURCH 10 TO EMES
POLICE PATROL BOX
FLAGMAN
Scale of Map
50 Feet to one inch
C. M. & ST. P. R. R.



74
ARMITAGE AV.
102
CHICAGO VOL. 10
101
103
NOTE:
SHOWING NEXT TO BUILDING AND FROM OFFICIAL PROGRAM
1
2
3
4
CORTLAND
N. FRANCISCO AV. (HEINE)
N. MOZART
N. CALIFORNIA AV.
BLOOMINGDALE AV. (R'D.)
117
Scale of Map
50 feet to one inch
TRIPLICATE

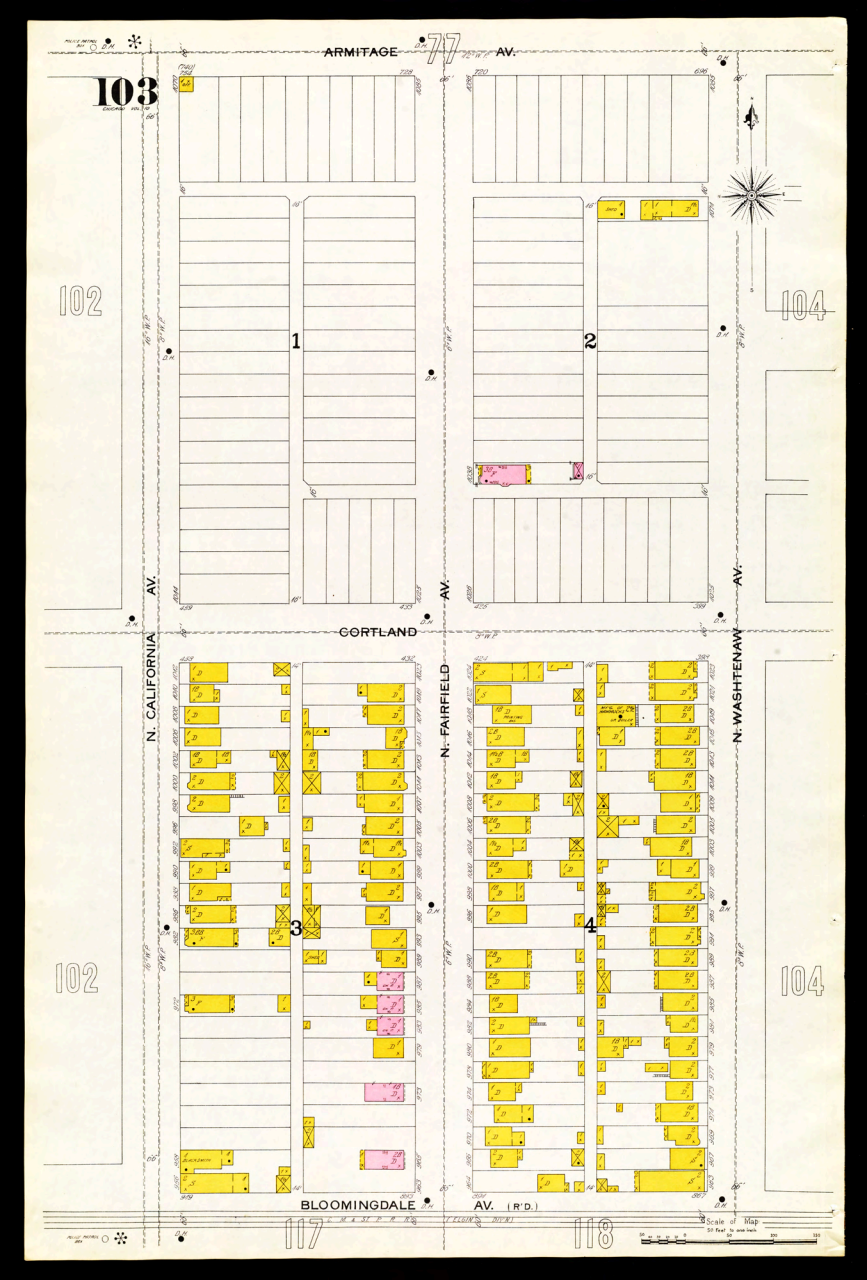
103
ARMITAGE AV.
77
CORTLAND
BLOOMINGDALE AV. (R'D.)
N. CALIFORNIA AV.
N. FAIRFIELD AV.
N. WASHTENAW AV.
102
104
117
118
1
2
3
4

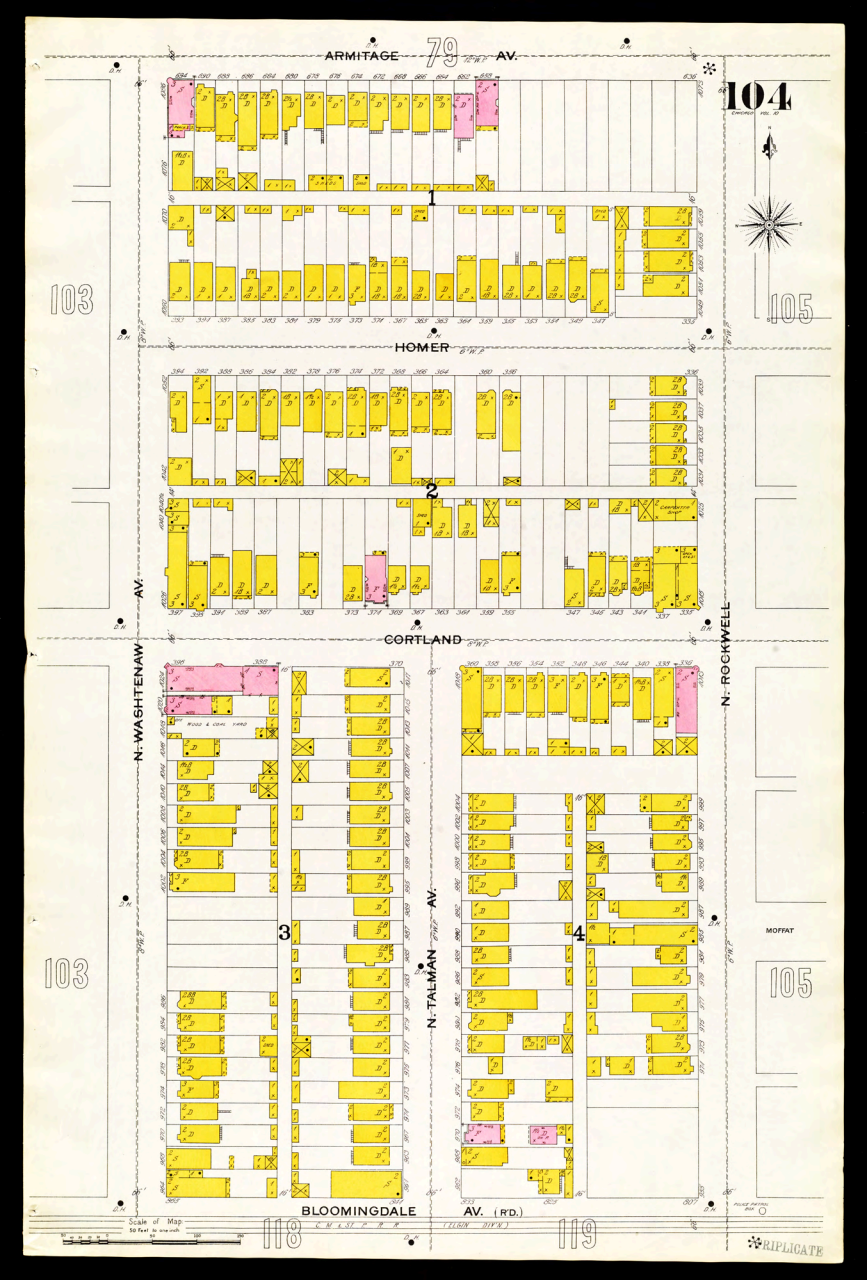
ARMITAGE 79 TH AV.
104
CHICAGO VOL. 10
103
105
HOMER
CORTLAND
N. WASHTENAW AV.
N. ROCKWELL
N. TALMAN AV.
MOFFAT
BLOOMINGDALE AV. (R'D.)
1
2
3
4
Scale of Map
50 feet to one inch
118
119
DUPLICATE

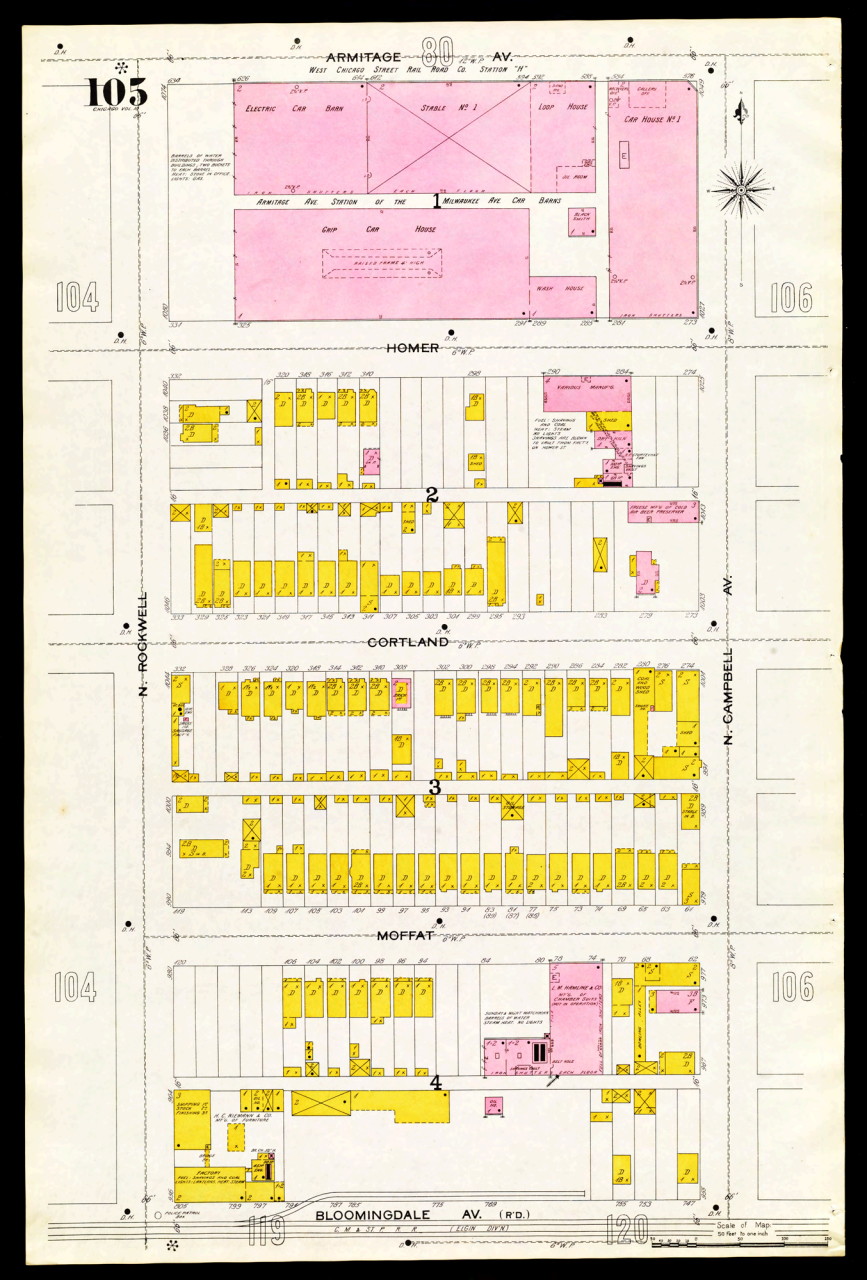

105
ARMITAGE AV.
80
WEST CHICAGO STREET RAIL ROAD CO. STATION "H"
ELECTRIC CAR BARN
STABLE No. 1
LOOP HOUSE
CAR HOUSE No. 1
ARMITAGE AVE. STATION OF THE MILWAUKEE AVE. CAR BARNS
1
GRIP CAR HOUSE
WASH HOUSE
104
106
HOMER
2
CORTLAND
3
MOFFAT
4
N. ROCKWELL
N. CAMPBELL AV.
BLOOMINGDALE AV. (R'D.)
119
120
Scale of Map.
50 feet to one inch.

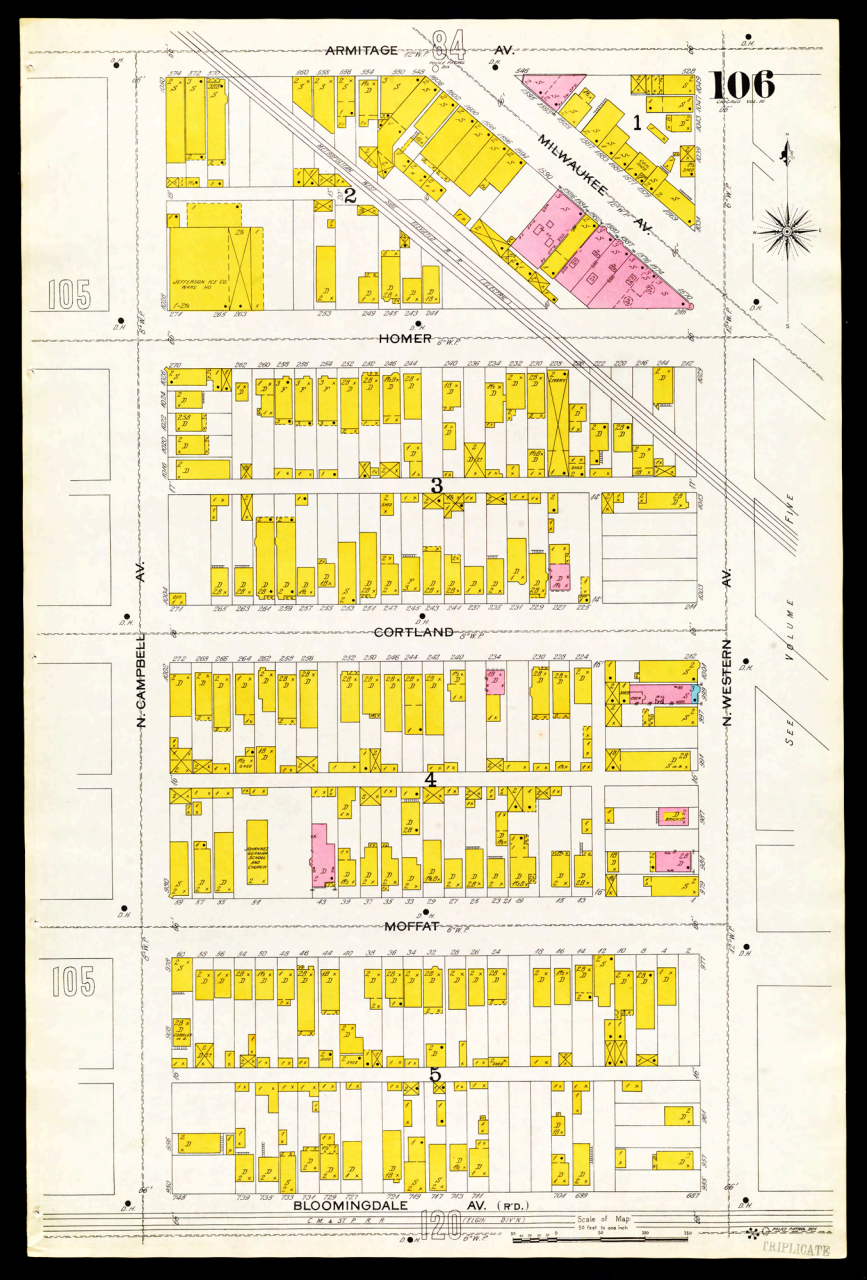
ARMITAGE AV.
84
106
MILWAUKEE AV.
HOMER
CORTLAND
MOFFAT
BLOOMINGDALE AV. (R'D.)
N. CAMPBELL AV.
N. WESTERN AV.
105
105
120
1
2
3
4
5
SEE VOLUME FIVE
Scale of Map
10 feet to one inch
TRIPLICATE

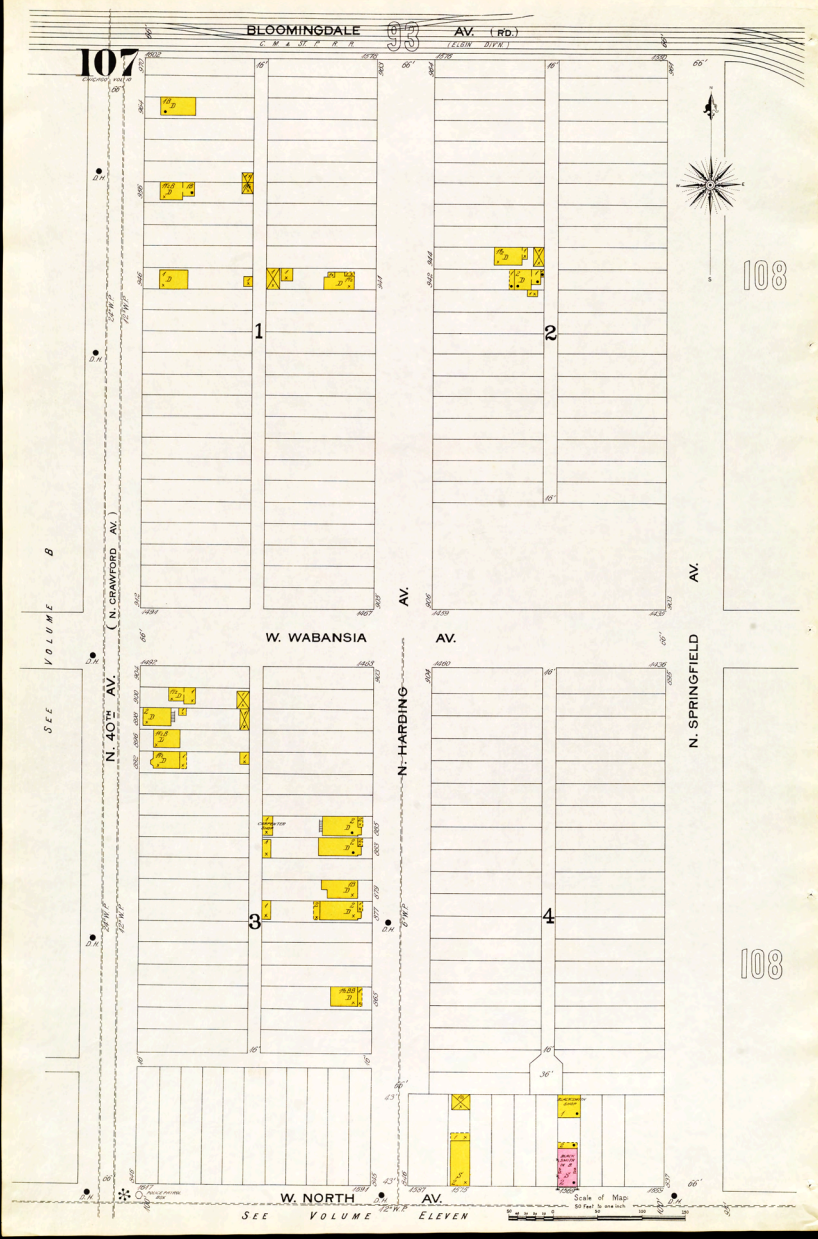
107
BLOOMINGDALE AV. (RD.)
93
C. M. & ST. P. R. R.
(ELGIN DIVN.)
108
W. WABANSIA AV.
N. 40TH AV. (N. CRAWFORD AV.)
N. HARDING AV.
N. SPRINGFIELD AV.
W. NORTH AV.
SEE VOLUME B
SEE VOLUME ELEVEN
1
2
3
4
Scale of Map
50 Feet to one inch

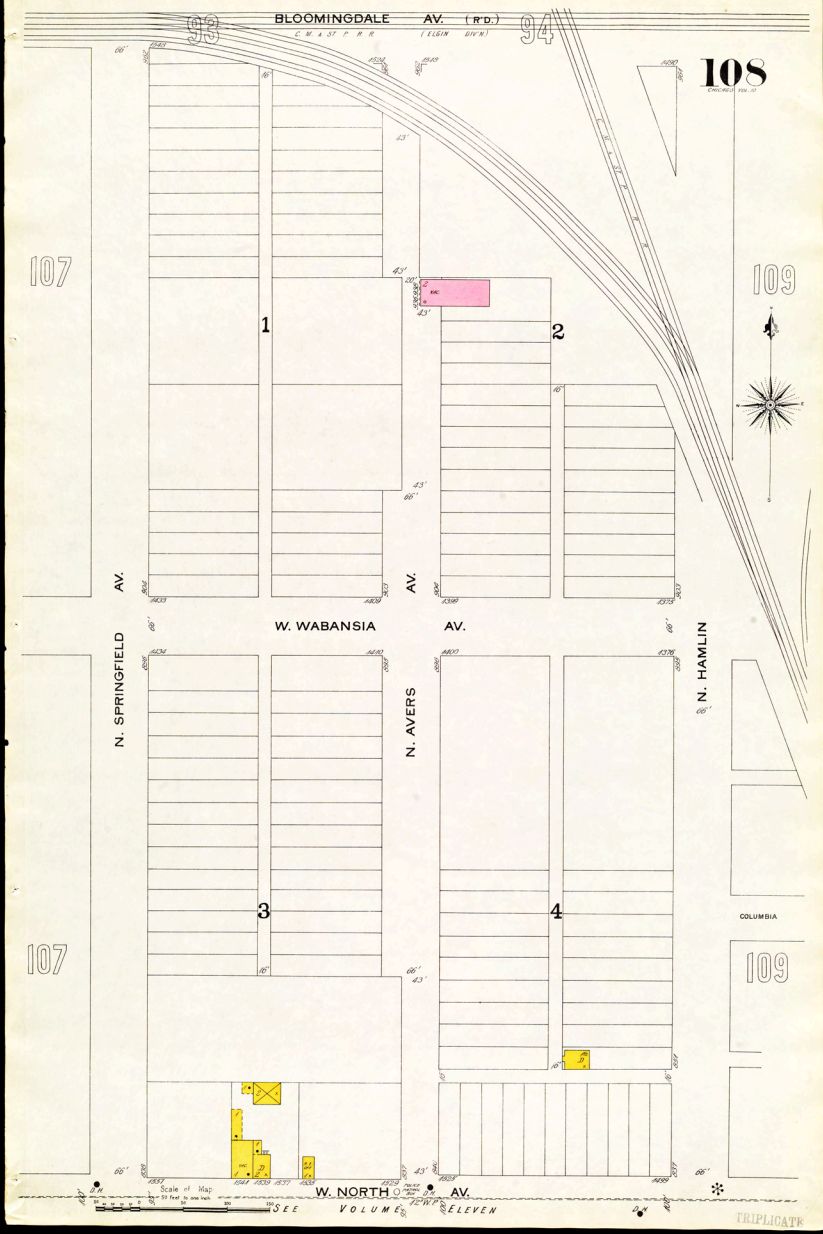
BLOOMINGDALE AV. (R'D.)
(ELGIN DIV'N)
C. M. & ST. P. R. R.
93
94
108
107
109
1
2
3
4
W. WABANSIA AV.
N. SPRINGFIELD AV.
N. AVERS
N. HAMLIN
COLUMBIA
W. NORTH AV.
Scale of Map
50 Feet to one inch.
SEE VOLUME ELEVEN

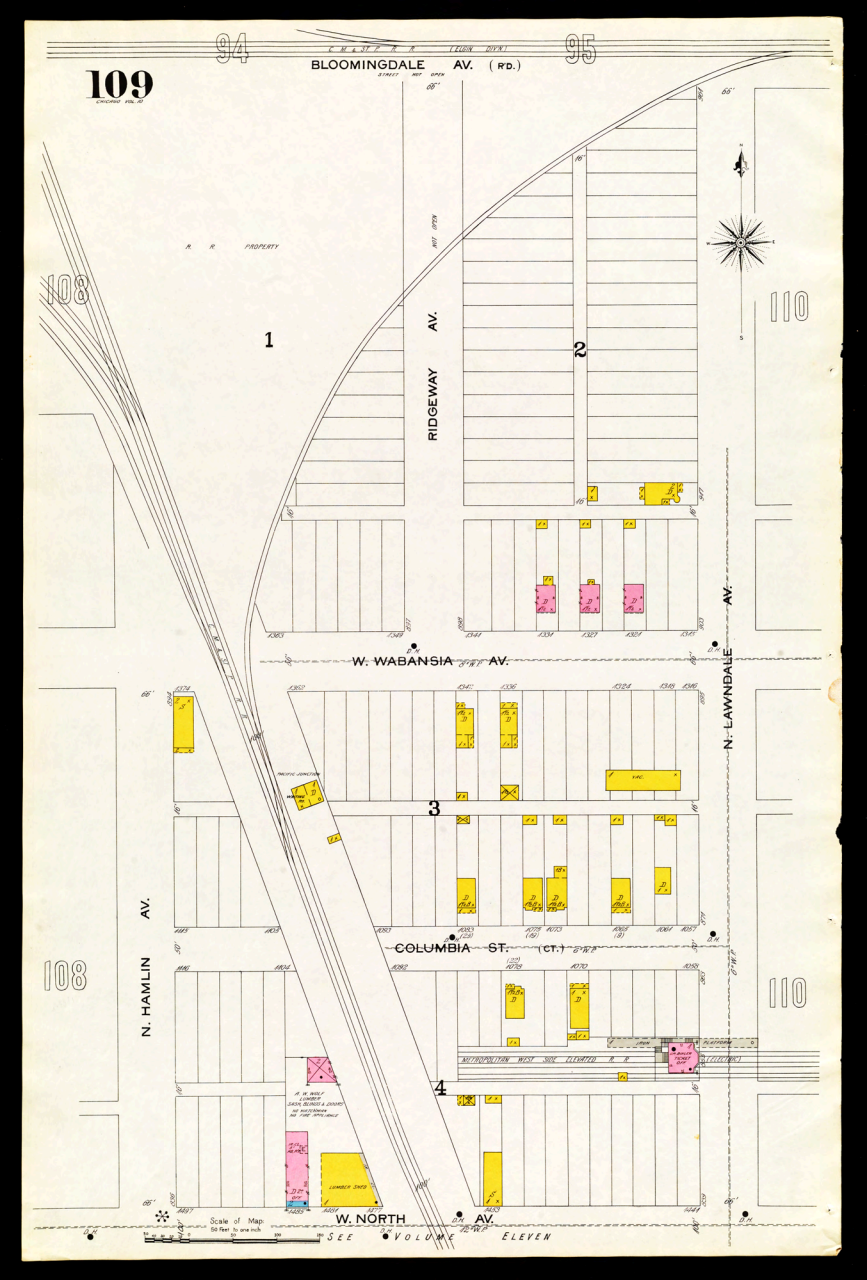
109
CHICAGO VOL. 10
94
95
C. M. & ST. P. R. R. (ELGIN DIVN.)
BLOOMINGDALE AV. (RD.)
STREET NOT OPEN
R. R. PROPERTY
RIDGEWAY AV.
1
2
3
4
108
110
W. WABANSIA AV.
N. LAWNDALE AV.
COLUMBIA ST. (CT.)
N. HAMLIN AV.
W. NORTH AV.
METROPOLITAN WEST SIDE ELEVATED R. R.
LUMBER SHED
Scale of Map
66 Feet to one inch
SEE VOLUME ELEVEN

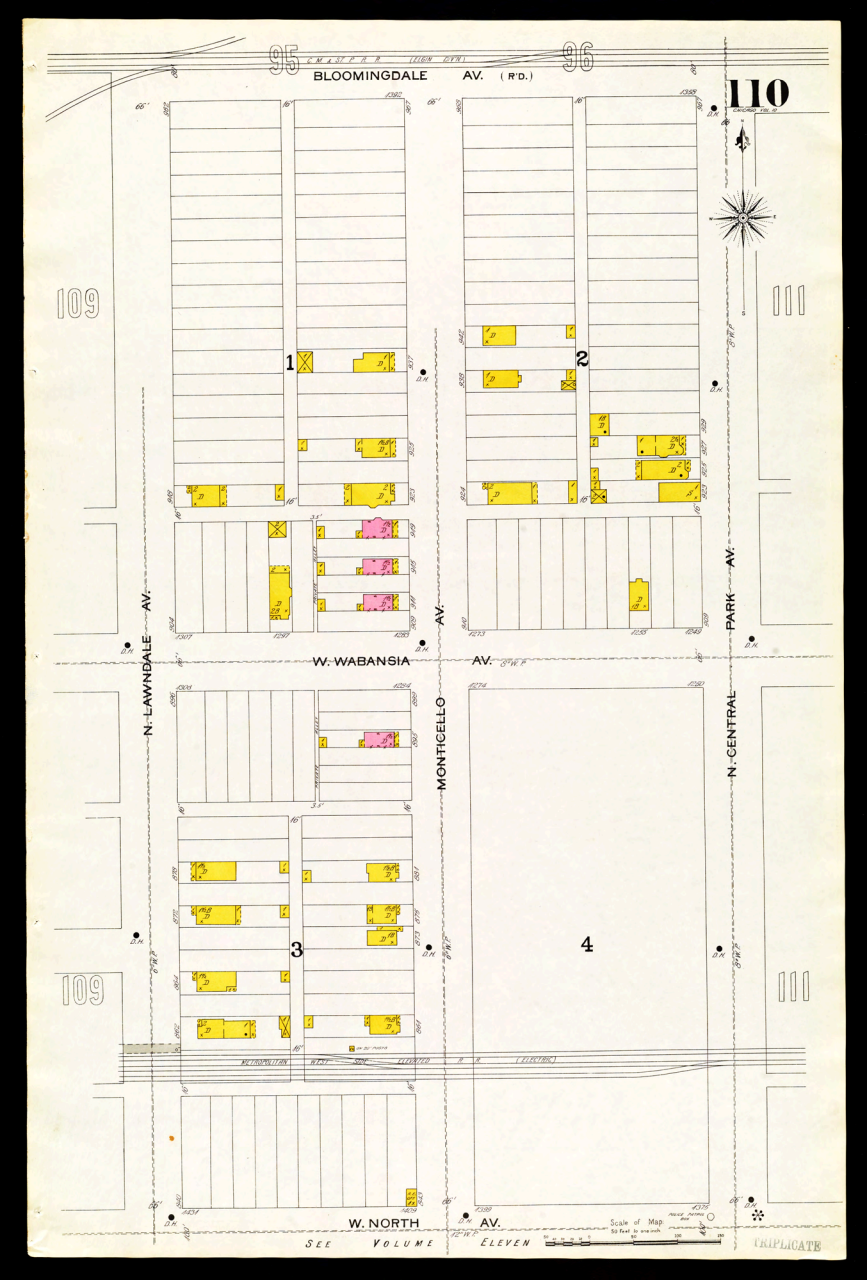
95
96
BLOOMINGDALE AV. (R'D.)
110
109
111
1
2
3
4
W. WABANSIA AV.
W. NORTH AV.
N. LAWNDALE AV.
MONTICELLO AV.
N. CENTRAL PARK AV.
Scale of Map
See Volume Eleven
TRIPLICATE



SEE VOLUME ELEVEN


112
97
98
C.M. & ST. P. R.R.
(ELGIN DIV'N)
BLOOMINGDALE AV. (R'D.)
CORONDUM WHEEL CO. (MFG. EMERY WHEELS)
HENRY ROSS & CO. (MANUFACTURING IRON WORKS & FOUNDRY)
FLOWERS GRANITE CO.
CHICAGO VOL. 11
PACIFIC PUBLIC SCHOOL
1
2
3
4
111
113
BALLOU
KIMBALL AV.
N. SPAULDING AV. (SHERIDAN)
W. WABANSIA AV.
METROPOLITAN WEST SIDE ELEVATED R.R. (ELECTRIC)
W. NORTH AV.
SEE VOLUME ELEVEN
Scale of Map
50 Feet to one Inch
TRIPLICATE

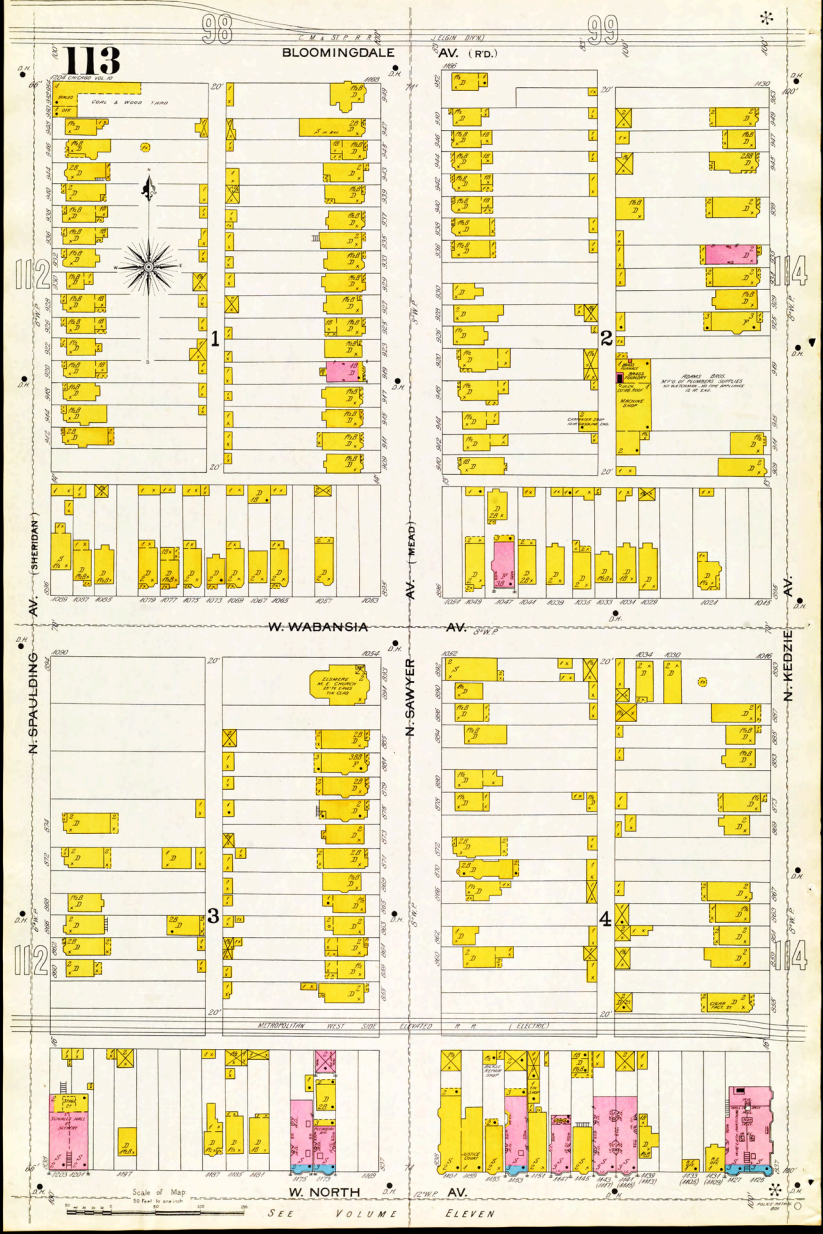
113
98
99
112
114
BLOOMINGDALE AV. (R'D.)
W. WABANSIA AV.
W. NORTH AV.
N. SPAULDING AV.
N. SAWYER AV.
N. KEDZIE AV.
(SHERIDAN)
(MEAD)
1
2
3
4
Scale of Map
50 feet to one inch
SEE VOLUME ELEVEN


99
C. M. & ST. P. R. R.
(ELBN. DIVN.)
BLOOMINGDALE AV. (R.D.)
114
CHICAGO VOL. 10
113
115
1
2
3
4
W. WABANSIA AV.
N. KEDZIE AV.
N. TROY AV.
(NORMAN AV.)
(MITCHELL) AV.
N. ALBANY AV.
METROPOLITAN WEST SIDE ELEVATED R. R. (ELECTRIC)
W. NORTH AV.
SEE VOLUME ELEVEN
Scale of Map
50 Feet to one inch
TRIPLICATE

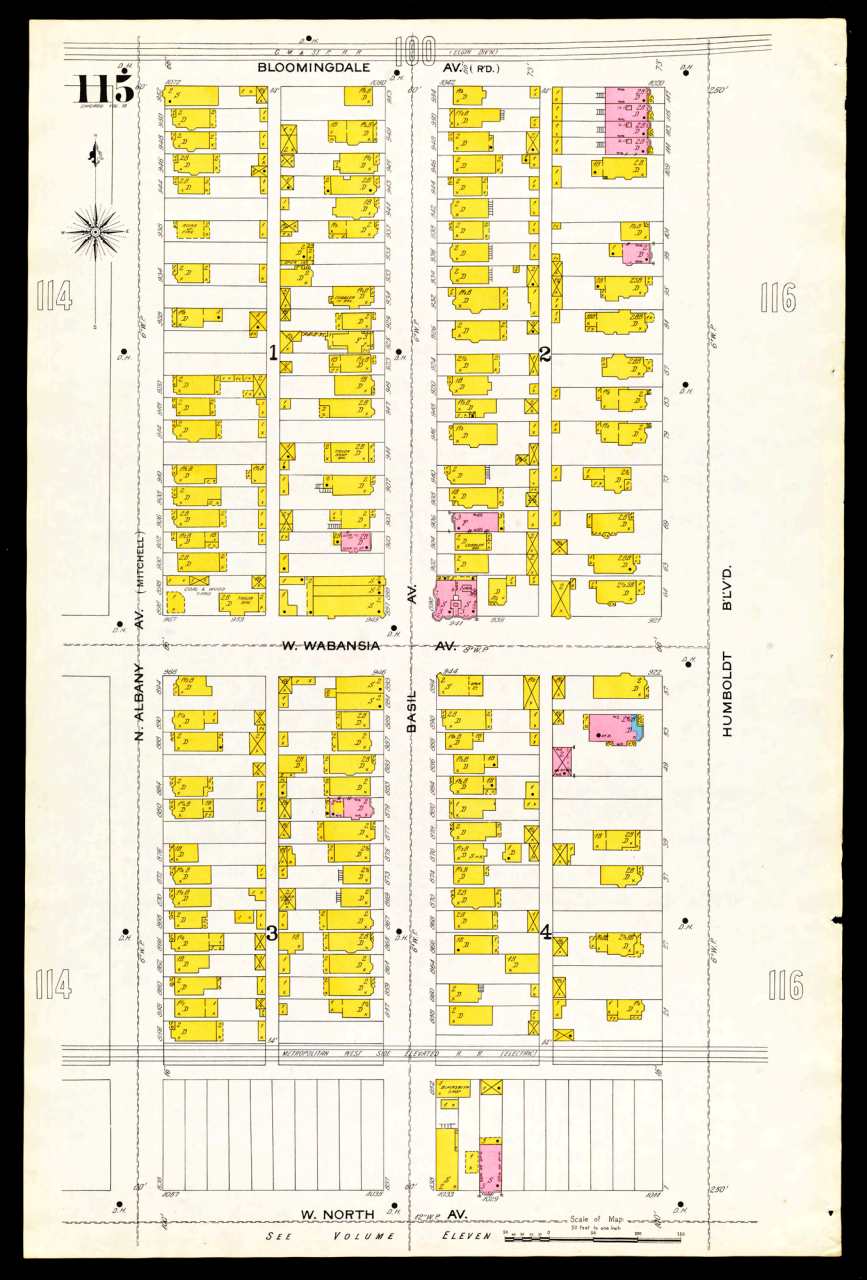
115
BLOOMINGDALE AV. (R'D.)
W. WABANSIA AV.
W. NORTH AV.
N. ALBANY AV. (MITCHELL)
BASIL AV.
HUMBOLDT BLVD.
114
116
1
2
3
4
SEE VOLUME ELEVEN
Scale of Map
50 feet to one inch

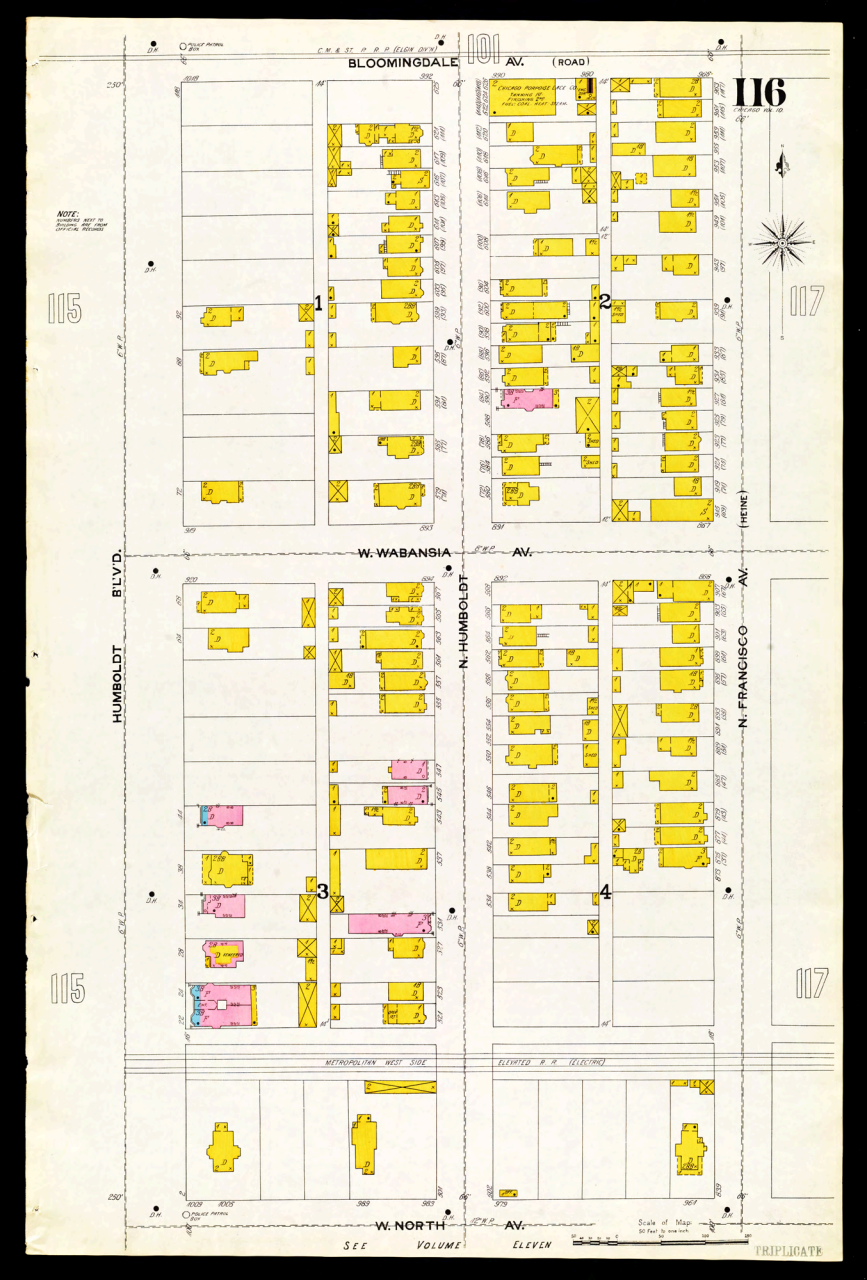

116
BLOOMINGDALE AV. (ROAD)
101
C.M. & ST. P. R. R. (ELGIN DIV'N)
POLICE PATROL BOX
CHICAGO PORTAGE LACK CO.
TRANSFER TO FITZGERALD 24TH FREE COAL HEAT STEAM.
CHICAGO HOL. CO.
NOTE: NUMBERS NEXT TO BUILDING ARE FROM OFFICIAL RECORDS
115
117
W. WABANSIA AV.
HUMBOLDT B'L'V'D.
N. HUMBOLDT
N. FRANCISCO AV. (HEINE)
METROPOLITAN WEST SIDE
ELEVATED R. R. (ELECTRIC)
W. NORTH AV.
Scale of Map: 50 Feet to one inch.
SEE VOLUME ELEVEN
TRIPLICATE

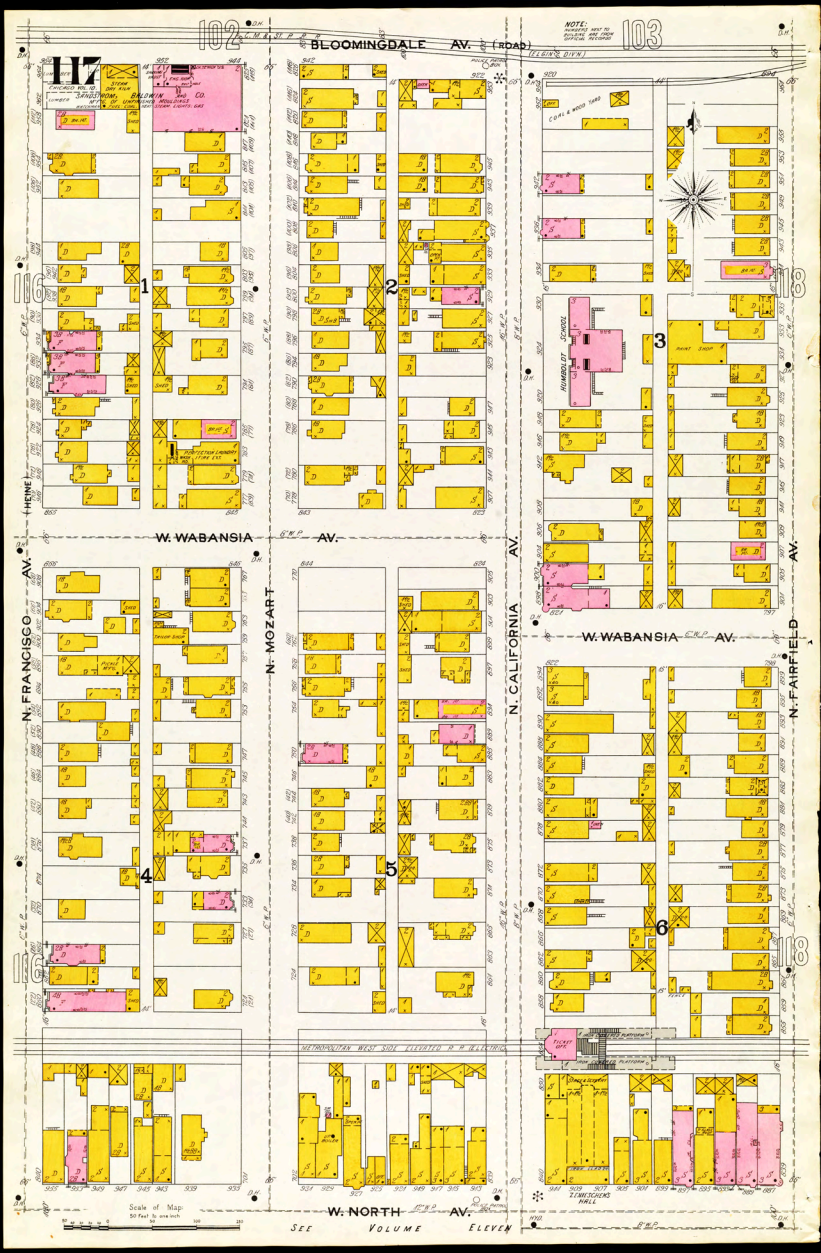
117
102
103
116
118
BLOOMINGDALE AV. (ROAD)
W. WABANSIA AV.
W. NORTH AV.
N. FRANCISCO AV.
N. MOZART AV.
N. CALIFORNIA AV.
N. FAIRFIELD AV.
HEINE
HUMBOLDT SCHOOL
COAL & WOOD YARD
1
2
3
4
5
6
Scale of Map
50 Feet to one inch
SEE VOLUME ELEVEN

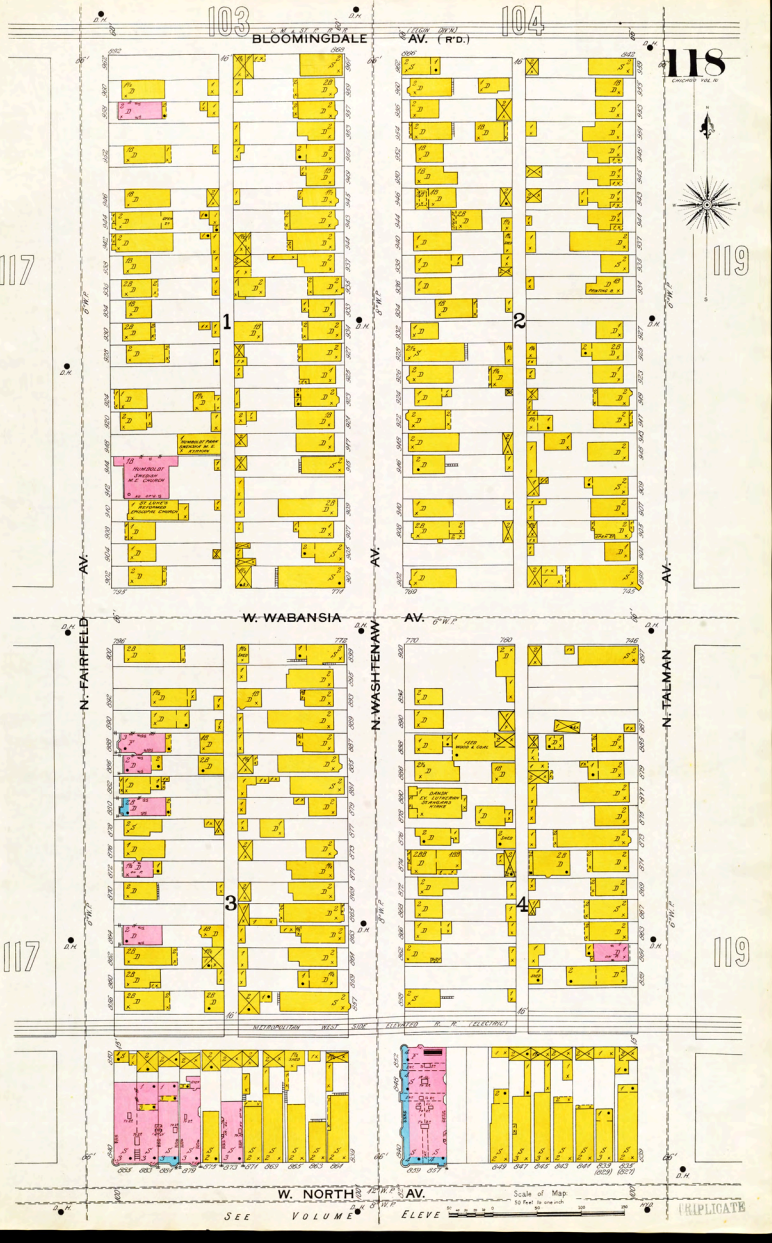

103
104
118
BLOOMINGDALE AV. (R'D.)
117
119
W. WABANSIA AV.
N. FAIRFIELD AV.
N. WASHTENAW AV.
N. TALMAN AV.
W. NORTH AV.
1
2
3
4
NIZTEPOPULITAN WEST SIDE ELEVATED R. R. (ELECTRIC)
Scale of Map
50 Feet to one inch
SEE VOLUME ELEVE

TRIPLICATE

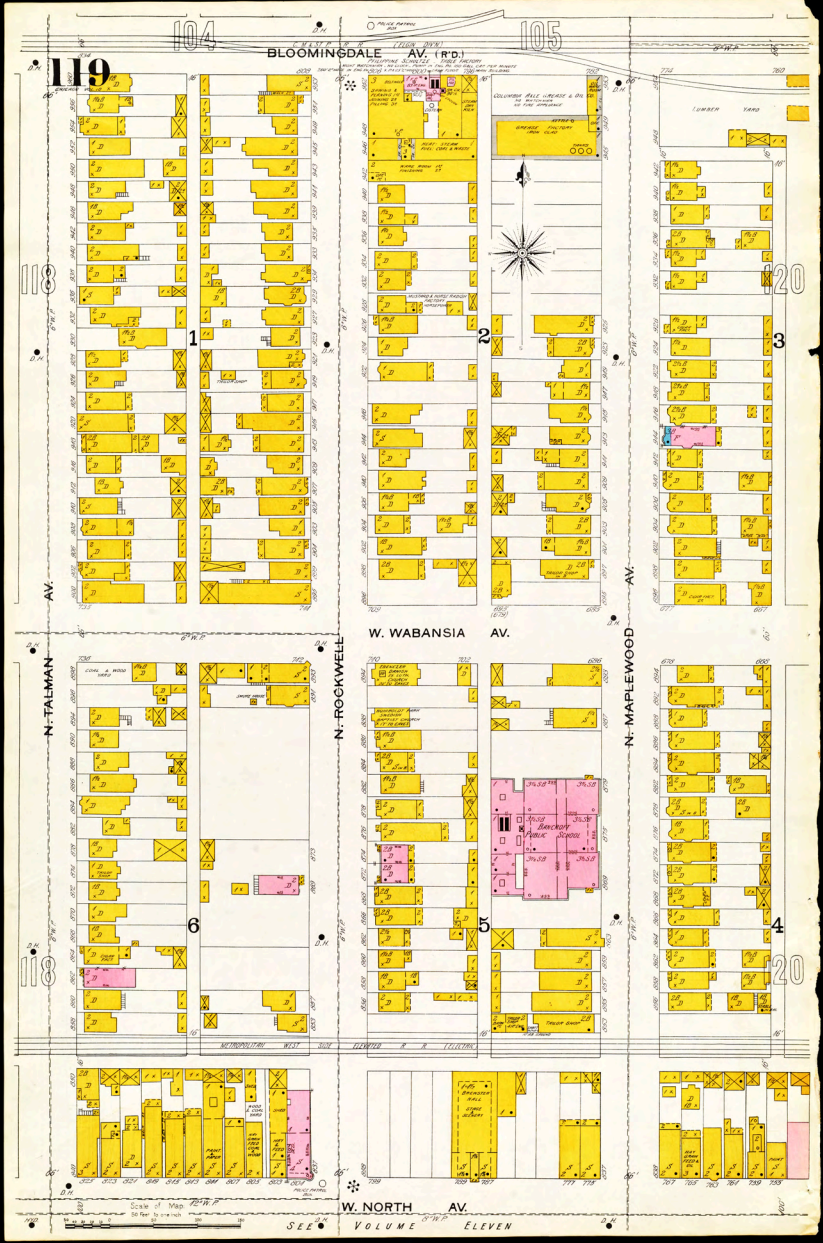
119
104
105
118
120
BLOOMINGDALE AV. (R'D.)
W. WABANSIA AV.
W. NORTH AV.
N. TALMAN AV.
N. ROCKWELL
N. MAPLEWOOD AV.
LUMBER YARD
BARCROFT PUBLIC SCHOOL
METROPOLITAN WEST SIDE ELEVATED R. R. ELECTRIC
Scale of Map
50 Feet to one inch
SEE VOLUME ELEVEN

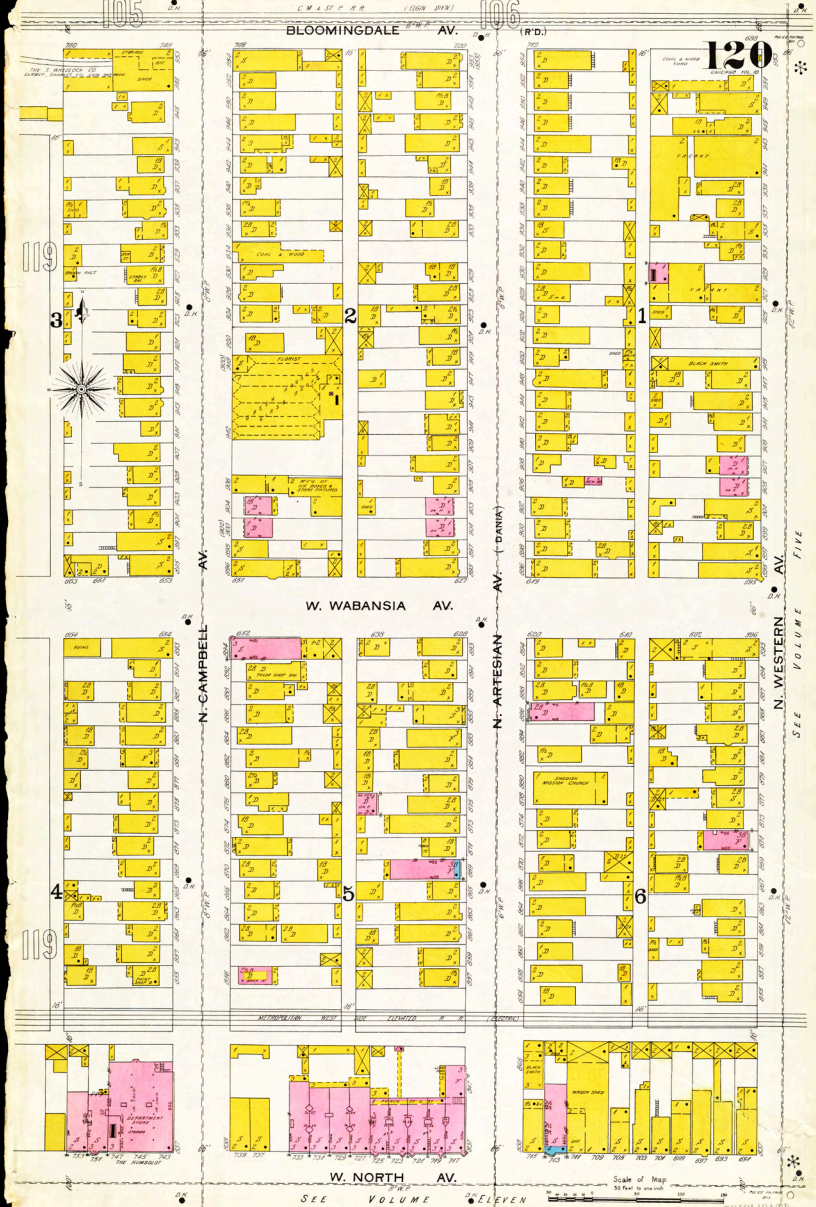
105
106
C. M. & ST. P. R. R.
(ELGIN DIVN.)
BLOOMINGDALE AV.
(R'D.)
120
119
119
3
2
1
4
5
6
W. WABANSIA AV.
N. CAMPBELL AV.
N. ARTESIAN AV.
(DANIA)
N. WESTERN AV.
W. NORTH AV.
METROPOLITAN WEST SIDE ELEVATED R. R.
(ELECTRIC)
SEE VOLUME FIVE
SEE VOLUME ELEVEN
Scale of Map
50 feet to one inch
TRIPLICATE