CHICAGO

VOLUME II.

PUBLISHED BY THE SANBORN-PERRIS MAP CO. Limited

630 LA SALLE ST. ✳ RASCHER MAP DEPARTMENT ✳ CHICAGO, ILLS.

SCALE 50 FT. TO AN INCH

Map Division DEC. 19 1956 Library of Congress

Copyright 1896 by the Sanborn-Perris Map Co. Limited

LIBRARY OF CONGRESS OCT 12 1896 WASHINGTON, D.C.

45029 8 V

KEY

Brick Building with Brick or Metal Cornice
- " " " Frame Cornice.
- Stone Front.
- " " Frame Side
- Brick Veneered Building
- Brick and Frame Building
- Frame Building
- " " Iron Clad
- Stone
- Fire Proof Building. Modern Construction.
- Stable
- Steam Boilers
- Chimneys
- Fire Pumps
- Fire Hydrants
- Water Pipe with size in inches

(25) Engine and horse power in figures.
F.P. - Fire Pump
X On key map, indicates Fire Engine Hs.
✳ Fire Alarm Telegraph Box
5 Block Numbers. (Street Numbers are as shown)

Figures s, n, w, e, indicate thickness of wall in inches. Wall without opening, and size in inches. " with openings, figures indicate on which floor. " protected by Simplex Iron Door. " Double " Shore. " Standard " Vault Doors.

Windows protected by Iron Shutters
Fire Wall 8 inches above roof
" 12 " "
" 16 " "
" 24 " "
" over 24 inches above roof, shown by figures.
Window opening in 1st Story 2ft
" " 2ft 3in Stories
" " 2ft 6in "

F.P. - Vertical Pipe or Stand Pipe.
" " with Fire Escape
Fire Escape
Reference to Adjoining Sheet 54

Corrected.

To ..... To .....

VOLUME ELEVEN

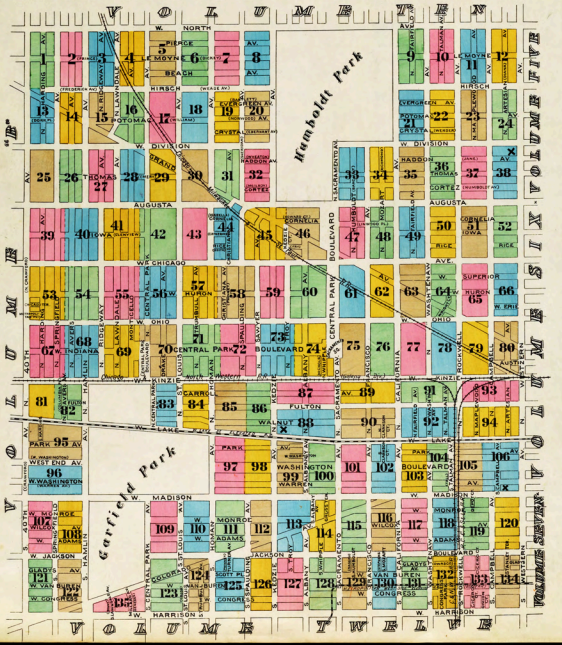
Humboldt Park
Garfield Park
Central Park Boulevard
Western Avenue
Halsted Street
Michigan Avenue
Wabash Avenue
State Street
Dearborn Street
Clark Street
La Salle Street
Wells Street
Franklin Street
Wacker Drive
Canal Street
Jefferson Street
Desplaines Street
Halsted Street
Ashland Avenue
Robey Street
Leavitt Street
Oakley Avenue
Western Avenue
Kedzie Avenue
Crawford Avenue
Pulaski Road
Kostner Avenue
Cicero Avenue
Central Park Avenue
Kedvale Avenue
Keeler Avenue
Pulaski Road
Kilbourn Avenue

INDEX.

STREETS.

A
ADAMS, W. 959-1018 120
" 1019-1080 119
" 1089-1140 118
" 1147-1206 117
" 1207-1266 116
" 1273-1334 115
" 1439-1498 112
" 1499-1560 111
" 1563-1626 110
" 1627-1678 109
" 1851-1910 108
" 1917-1976 107
ALBANY AV., N. 1-64 88
" 70-123 87
" 125-238 74
" 239-344 60
" 365-426 46
ALBANY AV., S. 1-91 *99
" 2-92 *100
" 93-203 *113
" 91-204 *114
" 205-321 *127
" 206-322 *128
ARTESIAN AV., N. 1-64 94
" 65-108 93
" 123-232 80
" 603-718 24
" 719-836 12
AUGUSTA 641-697 *52
" 642-698 *38
" 699-757 *51
" 700-758 *37
" 759-815 *50
" 760-816 *36
" 817-873 *49
" 818-874 *35
" 875-927 *34
" 876-928 *48
" 935-991 *33
" 936-992 *47
" 994-1060 *46
" 1064-1124 *45
" 1091-1139 *32
" 1196-1218 *44
" 1197-1217 *31
" 1219-1267 *30
" 1220-1280 *43
" 1269-1329 *29
" 1282-1352 *42
" 1331-1393 *28
" 1356-1422 *41
" 1395-1449 *27
" 1424-1490 *40
" 1451-1501 *26
" 1492-1554 *39
" 1503-1553 *25
AUSTIN AV. 861-912 80
AVERS AV., N. 37-124 82
" 125-238 68
" 239-362 54
" 363-482 40
" 483-602 26
" 603-716 14
" 717-834 2

B
BARCLEY AV. See N. Humboldt.
BARTLETT AV. See Evergreen Av.
BEACH AV. 1-60 8
" 61-120 7
" 127-184 6
" 191-248 5
BONNEY AV. See S. Lawndale Av.

C
CALIFORNIA AV., N. 1-65 *90
" 2-66 *92
" 67-123 *89
" 68-102 *91
" 126-238 *77
" 319-355 *62
" 322-356 *63
" 357-479 *48
" 358-480 *49
" 490-602 *35
" 491-601 *34
" 604-718 *21
" 720-838 *9
CALIFORNIA AV., S. 1-91 *102
" 2-92 *103
" 94-204 *117
" 95-203 *116
" 205-321 *130
" 206-322 *131
CAMPBELL AV., N. 1-66 94
" 67-104 93
" 125-243 *79
" 126-244 *80
" 245-355 *65
" 246-356 *66
" 395-497 *51
" 396-498 *52
" 499-601 *37
" 500-602 *38
" 603-717 *23
" 604-718 *24
" 719-835 *11
" 720-836 *12
CAMPBELL AV., S. 1-92 106
" 93-203 *119
" 94-204 *120
" 205-321 *133
" 206-322 *134
CARROLL AV. 1333-1392 89
" 1393-1512 87
" 1514-1573 86
" 1575-1640 85
" 1641-1700 84
" 1707-1768 83
CATHERINE. See Iowa.
CENTRAL PARK AV., N. 2-136 *83
" 190-237 70
" 239-362 56
" 363-482 42
" 483-601 *28
" 484-602 *29
" 603-717 *16
" 604-718 *17
" 719-835 *4
" 720-836 *5
CENTRAL PARK AV., S. 94-204 *109
" 206-318 *123
" 261-327 *135
CENTRAL PARK B'L'V'D. 125-165 *69
" 126-174 *70
" 167-209 *74
" 168-210 *75
" 239-367 *60
" 369-489 *46
" 370-490 *47
" 1238-1311 74
" 1313-1384 73
" 1391-1472 72
" 1473-1544 71
" 1552-1621 70
" 1623-1637 *69
CHICAGO AV., W. 927-985 *66
" 928-986 *52
" 987-1047 *65
" 990-1048 *51
" 1049-1107 *64
" 1050-1106 *50
" 1108-1158 *49
" 1109-1159 *63
" 1163-1227 *62
" 1168-1220 *48
" 1228-1288 *47
" 1231-1293 *61
" 1295-1367 *60
" 1302-1380 *46
" 1377-1445 *59
" 1386-1478 *45
" 1453-1529 *58
" 1482-1546 *44
" 1531-1599 *57
" 1548-1606 *43
" 1607-1673 *56
" 1608-1678 *42
" 1677-1753 *55
" 1680-1754 *41
" 1761-1831 *54
" 1762-1832 *40
" 1833-1909 *53
" 1834-1910 *39
CHICAGO TERRACE 1-30 53
CHRISTIANA AV. 239-362 58
" 364-477 44
" 518-617 31
CICERO COURT 1-94 133
CLARKSON CT., N. 1-40 90
CLARKSON CT., S. 1-28 102
COLORADO AV. 1-64 116
" 69-136 115
" 135-180 114
" 182-206 *114
" 185-205 *113
" 213-270 113
" 272-329 112
" 380-400 *125
" 402-465 124
" 460-517 123
" 534-628 *135
" 655-720 122
COLUMBIA PL. See N. Avers Av.
CONGRESS PARK 1-68 132
CONGRESS, W. 981-1038 134
" 1039-1094 133
" 1101-1138 132
" 1147-1202 131
" 1203-1262 130
" 1263-1322 129
" 1323-1382 128
" 1383-1442 127
" 1443-1504 126
" 1505-1564 125
" 1573-1624 124
" 1627-1696 123
" 1852-1909 122
" 1917-1976 121
CORNELIA 677-736 52
" 743-802 51
" 809-868 50
" 941-998 48
" 1005-1066 47
" 1112-1179 46
" 1182-1202 *45
" 1311-1334 44
CORTEZ 641-696 38
" 699-756 37
" 757-814 36
" 817-874 35
" 875-926 34
" 927-978 33
" 1123-1170 32
CRAWFORD AV. See 40th Av.
CRYSTAL 459-518 22
" 525-584 21
" 849-908 20
" 915-974 19

D
DANIA AV. See N. Artesian Av.
DEPOT CT. (St.) 94-118 119
DICKEY AV. See LeMoyne.
DIVISION, W. 657-715 *38
" 658-708 *24
" 710-760 *23
" 721-775 *37
" 762-820 *22
" 783-841 *36
" 822-876 *21
" 843-899 *35
" 901-951 *34
" 953-1007 *33
" 1102-1160 *20
" 1151-1213 *32
" 1168-1228 *19
" 1221-1273 *31
" 1234-1296 *18
" 1281-1343 *30
" 1296-1354 *17
" 1345-1391 *29
" 1362-1388 *16
" 1393-1433 *28
" 1408-1488 *15
" 1435-1485 *27
" 1487-1537 *26
" 1496-1554 *14
" 1539-1597 *25
" 1564-1622 *13
DORR PL. See Potomac Av.
DOUGLAS BLVD. 386-416 *135
DRAKE AV. 125-238 70
" 239-362 56
DRUMMOND. See N. Sacramento Av.

E
EBERHART AV. See Crystal.
EDITH. See Rice.
EMERY. See Thomas.
ERIE, W. 835-890 66
EVERGREEN AV. 499-558 22
" 567-626 21
" 889-948 20
" 955-1016 19

F
FAIRFIELD AV., N. 1-72 92
" 73-106 91
" 363-480 49
" 719-836 9
FALL. See S. Talman Av.
FORTIETH AV., N. 46-124 *81
" 126-238 *67
" 240-362 *53
" 364-482 *39
" 486-600 *25
" 604-726 *13
" 730-844 *1
FORTIETH AV., S. 2-86 *95
" 94-166 *96
" 168-284 *107
" 294-416 *121
FRANCISCO AV., N. 1-66 90
" 69-124 89
" 387-499 *47
" 388-500 *48
" 501-619 *33
" 502-618 *34
FRANCISCO AV., S. 1-91 *101
" 2-92 *102
" 93-203 *115
" 94-204 *116
" 205-321 *129
" 206-322 *130
FREDERICK AV. See Hirsch.
FRY. See Rice.
FULTON 1013-1141 *94
" 1014-1136 *93
" 1157-1271 *92
" 1158-1272 *91
" 1273-1391 *90
" 1274-1392 *89
" 1394-1512 *87
" 1395-1511 *88
" 1513-1576 86
" 1579-1640 85
" 1641-1700 84
" 1707-1768 83
" 1859-1894 82

G
GENESEE AV. See Millard Av.
GLADYS AV. 1-34 134
" 137-190 132
" 191-250 131
" 1851-1910 122
" 1917-1976 121
GLENVIEW. See Iowa.
GRAND AV. 884-953 80
" 963-1008 79
" 1038-1109 64
" 1116-1187 63
" 1186-1261 62
" 1293-1340 47
" 1376-1467 46
" 1468-1490 *45
" 1505-1554 45
" 1561-1575 *32
" 1562-1574 *44
" 1585-1634 31
" 1651-1698 30
" 1701-1800 29
" 1809-1834 28
" 1847-1899 *16
" 1858-1900 *15
" 1902-1953 15
" 1960-2029 14
" 2036-2105 13
GROSS. See S. St. Louis Av.
GROSS TERRACE 1-48 114

H
HADDON AV. 531-590 38
" 591-647 37
" 651-710 36
" 711-768 35
" 1031-1078 32
HAMLIN AV., N. 31-123 *82
" 125-238 68
" 239-362 54
" 363-482 40
" 483-601 *26
" 484-602 *27
" 693-717 *14
" 694-718 *15
" 719-835 *2
" 720-836 *3
HAMLIN AV., S. 1-71 *95
" 81-151 *96
" 161-283 *108
" 293-415 *122
HARDING AV., N. 1-86 81
" 125-238 67
" 239-362 53
" 363-482 39
" 603-718 13
" 723-844 1
HARDING AV., S. 1-42 95
HARRISON, W. 1129-1187 *134
" 1189-1247 *133
" 1259-1311 *132
" 1319-1375 *131
" 1379-1437 *130
" 1439-1497 *129
" 1499-1557 *128
" 1565-1623 *127
" 1625-1687 *126
" 1689-1747 *125
" 1749-1797 *124
" 1799-1867 *123
" 1854-1910 *122
" 1877-1977 *135
" 1918-1976 *121
HIRSCH 113-165 *24
" 114-166 *12
" 167-219 *23
" 168-220 *11
" 221-279 *22
" 222-280 *10
" 281-339 *21
" 282-340 *9
" 603-661 *20
" 604-662 *8
" 669-727 *19
" 670-728 *7
" 735-791 *18
" 738-792 *6
" 801-855 *17
" 802-856 *5
" 863-921 *16
" 864-922 *4
" 931-989 *15
" 932-990 *3
" 997-1055 *14
" 998-1056 *2
" 1065-1089 *13
" 1066-1090 *1
HOMAN AV., N. 15-123 *84
" 16-122 *85
" 129-238 71
" 239-362 57
" 363-489 *43
" 364-490 *44
" 497-619 *30
" 498-622 *31
" 625-745 *18
" 626-746 *19
" 753-873 *6
" 754-878 *7
HOMAN AV., S. 2-92 *97
" 93-203 *110
" 94-204 *111
" 205-321 *124
" 214-320 *125
HOWARD CT. See Cornelia
HUMBOLDT AV. See Cortez.
HUMBOLDT, N. 9-118 47
" 119-234 33
HUMBOLDT, S. 1-46 129
HURON, W. 679-736 66
" 737-796 65
" 797-856 64
" 1111-1136 60
" 1137-1194 59
" 1201-1276 58
" 1279-1348 57
" 1355-1422 56
" 1425-1500 55
" 1507-1576 54
" 1578-1653 53

I
INDIANA AV., W. 1609-1668 69
" 1675-1744 68
" 1748-1823 67
IOWA 327-384 52
" 385-444 51
" 445-502 50
" 507-558 49
" 1195-1218 44
" 1359-1370 42
" 1373-1450 41
" 1457-1538 40
" 1541-1620 39
ISABELLA. See Cornelia.

J
JACKSON B'L'V'D. 993-1047 *120
" 996-1048 *134
" 1049-1109 *119
" 1050-1110 *133
" 1119-1169 *118
" 1120-1172 *132
" 1175-1233 *117
" 1176-1234 *131
" 1235-1293 *116
" 1236-1292 *130
" 1301-1359 *115
" 1302-1360 *129
" 1361-1409 *114
" 1362-1412 *128
" 1413-1463 *113
" 1414-1464 *127
" 1465-1523 *112
" 1466-1524 *126
" 1525-1565 *111
" 1526-1552 *125
" 1567-1629 *110
" 1568-1630 *124
" 1631-1685 *109
" 1632-1686 *123
JACKSON, W. 1851-1909 *108
" 1852-1910 *122
" 1917-1975 *107
" 1918-1976 *121
JANE. See Haddon Av.

K
KEDZIE AV., N. 1-123 *86
" 2-64 *88
" 70-124 *87
" 125-238 73
" 239-362 59
" 363-482 45
" 483-601 *32
" 603-717 *20
" 723-835 *8
KEDZIE AV., S. 1-91 *98
" 2-94 *99
" 93-203 *112
" 94-204 *113
" 205-321 *126
" 206-322 *127
KEDZIE CT. See N. Troy.
KINZIE, W. 923-971 *80
" 973-1031 *79
" 1033-1091 *78
" 1093-1151 *77

L
LAKE, W. 1013-1087 *106
" 1014-1142 *94
" 1089-1161 *105
" 1158-1270 *92
" 1169-1207 *104
" 1209-1269 *103
" 1273-1331 *102
" 1274-1392 *90
" 1333-1391 *101
" 1393-1451 *100
" 1394-1512 *88
" 1453-1511 *99
" 1513-1577 *98
" 1514-1576 *86
" 1579-1637 *97
" 1580-1638 *85
" 1642-1700 *84
" 1708-1766 *83
" 1859-1983 *95
" 1860-1918 *82
" 1922-1984 *81
LAWNDALE AV., N. 125-238 69
" " 239-362 55
" " 363-482 41
" " 483-601 *27
" " 484-602 *28
" " 625-717 *15
" " 626-718 *16
LAWNDALE AV., S. 287-328 135
LAWRENCE AV., N. 719-835 *3
" " 720-836 *4
LE MOYNE 269-326 12
" 333-392 11
" 401-458 10
" 465-526 9
" 789-848 8
" 855-916 7
" 924-977 6
" 985-1040 5
" 1048-1107 4
" 1117-1174 3
" 1181-1240 2
" 1247-1306 1
LINWOOD PL. See Cornelia.

M
Mc ILROY. See Cortez.
MADISON, W. 1003-1067 *106
" 1004-1062 *120
" 1064-1122 *119
" 1071-1143 *105
" 1132-1186 *118
" 1147-1185 *104
" 1193-1247 *103
" 1194-1248 *117
" 1249-1307 *102
" 1260-1302 *116
" 1308-1368 *115
" 1309-1367 *101
" 1369-1427 *100
" 1370-1410 *114
" 1416-1494 *113
" 1435-1493 *99
" 1495-1559 *98
" 1496-1554 *112
" 1560-1620 *111
" 1561-1621 *97
" 1622-1682 *110
" 1686-1736 *109
" 1857-1981 *96
" 1858-1910 *108
" 1924-1982 *107
MAPLEWOOD AV., N. 1-66 94
" " 68-89 93
" " 603-718 23
" " 719-836 11
MEAD. See N. Sawyer Av.
METROPOLITAN PL. 1-28 53
MILLARD AV. 271-326 135
MONROE, W. 983-1038 120
" 1041-1100 119
" 1107-1160 118
" 1165-1222 117
" 1223-1282 116
" 1290-1331 115
" 1373-1452 113
" 1453-1512 112
" 1513-1574 111
" 1575-1638 110
" 1639-1694 109
" 1851-1910 108
" 1917-1976 107
MONTICELLO AV. 125-236 69
" " 239-362 55
" " 363-482 41
" " 483-600 28
" " 604-717 16
" " 722-835 4
MOZART, N. 1-116 48
" 117-232 34
MOZART, S. 1-46 130

N
NASSAU. See S. Humboldt.
NICHOLS. See N. Whipple.
NORTH AV., W. 690-740 *12
" 742-800 *11
" 802-860 *10
" 862-912 *9
" 1126-1184 *8
" 1186-1246 *7
" 1250-1306 *6
" 1314-1368 *5
" 1374-1432 *4
" 1440-1498 *3
" 1500-1558 *2
" 1560-1618 *1
NORWOOD AV. See Potomac Av.

O
OHIO, W. 853-907 *66
" 854-908 *80
" 910-968 *79
" 911-969 *65
" 970-1028 *78
" 971-1029 *64
" 1030-1088 *77
" 1031-1089 *63
" 1243-1307 *60
" 1244-1292 *74
" 1296-1378 *73
" 1315-1377 *59
" 1379-1451 *58
" 1380-1456 *72
" 1455-1521 *57
" 1458-1522 *71
" 1528-1598 *70
" 1529-1597 *56
" 1601-1675 *55
" 1602-1676 *69
" 1683-1751 *54
" 1684-1752 *68
" 1753-1831 *53
" 1754-1828 *67
OWASCO. See Gladys Ave.

P
PARK AV. 432-499 106
" 501-576 105
" 577-614 104
" 621-682 103
" 865-924 99
" 925-990 98
" 991-1048 97
" 1287-1414 95
PHINNEY AV. See Christiana Av.
PHINNEY AV. See Turner Av.
PIERCE AV. 1-60 8
" 61-120 7
" 127-184 6
" 191-248 5
POTOMAC AV. 285-336 24
" 337-388 23
" 389-448 22
" 449-508 21
" 781-840 20
" 847-906 19
" 913-972 18
" 979-1032 17
" 1047-1106 16
" 1116-1173 15
" 1245-1314 13
PRINCE AV. See LeMoyne.

R
RANDOLPH W. See Park Av.
RICE 323-382 52
" 443-502 50
" 789-812 46
" 1195-1218 44
RICHMOND. See N. Mozart.
RIDGEWAY AV., N. 121-237 *68
" 122-238 *69
" 239-361 *54
" 240-362 *55
" 363-481 *40
" 364-482 *41
" 483-602 27
" 661-718 15
" 719-836 3
ROCKWELL, N. 2-72 *94
" 123-237 *78
" 124-238 *79
" 239-361 *64
" 240-362 *65
" 363-481 *50
" 398-498 *51
" 489-599 *36
" 500-600 *37
" 603-717 *22
" 604-718 *23
" 719-837 *10
" 720-736 *11
ROCKWELL, S. 125-203 *118
" 126-204 *119
" 205-321 *132
" 206-322 *133

S
SACRAMENTO AV., N. 1-63 *88
" " 2-64 *90
" " 69-123 *87
" " 70-122 *89
" " 125-165 *74
" " 126-166 *75
" " 498-618 *33
SACRAMENTO AV., S. 1-91 *100
" " 2-92 *101
" " 93-203 *114
" " 94-204 *115
" " 205-321 *128
" " 206-322 *129
ST. LOUIS AV., N. 1-89 *83
" 2-90 *84
" 125-237 *70
" 128-238 *71
" 239-361 *56
" 240-362 *57
" 723-835 *5
" 724-836 *6
ST. LOUIS AV., S. 93-203 *109
" 94-204 *110
" 205-321 *123
" 206-322 *124
SAWYER AV., N. 125-237 *72
" 126-238 *73
" 239-361 *58
" 240-362 *59
" 363-470 45
SCOTT PL. 1515-1572 125
SHERIDAN. See N. Spaulding Av.
SPAULDING AV., N. 126-237 72
" 239-362 58
" 363-487 *44
" 364-488 *45
" 490-602 *32
" 493-601 *31
" 603-717 *19
" 604-718 *20
" 723-835 *7
" 724-836 *8
SPAULDING AV., S. 93-203 *111
" 94-204 *112
" 207-289 *125
" 208-290 *126
SPRINGFIELD AV., N. 125-238 67
" 239-362 53
" 364-481 39
" 483-601 *25
" 484-602 *26
" 603-715 *13
" 604-716 *14
" 717-833 *1
" 718-834 *2
SPRINGFIELD AV., S. 161-283 *107
" 162-284 *108
" 293-411 *121
" 294-416 *122
STANLEY TERRACE 1-46 134
SPEPHENS. See S. Mozart.
SUPERIOR, W. 996-1055 66
" 1056-1117 65
" 1118-1177 64
" 1187-1248 63

T
TALMAN AV., N. 1-72 92
" 74-95 91
" 719-838 10
TALMAN AV., S. 1-115 *104
" 2-116 *105
THOMAS 351-408 38
" 409-466 37
" 471-530 36
" 531-588 35
" 593-644 34
" 645-696 33
" 841-888 32
" 1029-1098 29
" 1155-1214 28
" 1223-1278 27
" 1287-1344 26
TROY, N. 125-238 73
" 239-357 *59
" 240-360 *60
" 390-432 *46
" 391-433 *45
TROY, S. 1-42 113
" 43-88 127
TRUMBULL AV., N. 129-238 71
" 239-362 57
TRUMBULL AV., S. 217-322 124
TURNER AV. 205-264 125

U
UNION CT. 1-32 133

V
VAN BUREN, W. 977-1034 134
" 1035-1094 133
" 1101-1152 132
" 1153-1212 131
" 1213-1272 130
" 1273-1332 129
" 1333-1392 128
" 1393-1452 127
" 1453-1514 126
" 1513-1572 125
" 1581-1634 124
" 1637-1706 123
" 1851-1910 122
" 1917-1976 121

W
WALNUT 577-694 90
" 695-814 88
" 815-880 86
" 881-942 85
" 944-1003 84
" 1008-1069 83
WARREN AV. 495-566 106
" 565-642 105
" 645-686 104
" 695-750 103
" 753-810 102
" 811-870 101
" 871-926 100
" 929-990 99
" 993-1056 98
" 1057-1114 97
WASHINGTON BLVD. 901-970 106
" 971-1046 105
" 1047-1088 104
" 1093-1152 103
" 1159-1216 102
" 1217-1276 101
" 1277-1336 100
" 1337-1396 99
" 1399-1462 98
" 1463-1520 97
WASHINGTON, W 865-904 99
" 1761-1886 96
WASHTENAW AV., N. 1-72 92
" 72-108 91
" 123-237 *77
" 124-238 *78
" 239-361 *63
" 240-362 *64
" 363-479 *49
" 364-480 *50
" 485-591 *35
" 486-592 *36
" 603-717 *21
" 604-718 *22
" 719-837 *9
" 720-838 *10
WASHTENAW AV., S. 53-109 *103
" 54-110 *104
" 111-203 *117
" 112-204 *118
" 205-321 *131
" 206-322 *132
WEAGE AV. See Hirsch.
WERDER. See Crystal.
WEST END AV. 1761-1883 *95
" 1762-1884 *96
WESTERN AV., N. 1-65 *94
" 67-111 *93
" 125-237 *80
" 239-361 *66
" 379-479 *52
" 603-717 *24
" 719-835 *12
WESTERN AV., S. 1-91 *106
" 93-203 *120
" 205-321 *134
WHEATON. See Haddon Av.
WHIPPLE, N. 126-173 74
WHIPPLE, S. 1-66 114
" 67-112 128
WILCOX AV. 960-1017 120
" 1019-1078 119
" 1085-1138 118
" 1146-1205 117
" 1206-1265 116
" 1272-1333 115
" 1851-1910 108
" 1917-1976 107
WILLIAM AV. See Potomac Av.
WRIGHT CT. 1-32 64

SPECIALS.

A
Alpine Flats 101
Armour & Co., Meat Market 118
Artesian Stone & Lime Works 65
Augusta St. M. E. Church 50
Austin & Campbell Mfg. Co. 80
Australian Dry Color Co. 4

B
Banner Brewing Co. 117
Bethania Evangelical Lutheran Church 37
Boyd, Stickney & Co., Coal 133
Bristol's Storage House 114
Bullock M. C. Mfg. Co. 92

C
Calhoun Public School 116
California Ave. Congregational Church 117
Central Park Presbyterian Church 101
Central Park School 88
Church of Our Lady of Sorrow 127

D
Davey, James & Co., Oil Refinery and Lamp Black Factory 64

E
Ehman, C. & Co., Furniture Factory 63
Eleventh Presbyterian Church 22
Emanuel Lutheran Church 39
Emman's Evangelical Lutheran Church and School 90
Ericsson Public School 129

F
Farrell & Remp Co., Iron Pipe Coils 87
Fire Dept. Engine Co. No. 24 106
Fire Dept. Engine Co. No. 44 88
Fire Dept. Engine Co. No. 57 38
First Danish Baptist Church 10

G
Garfield Park M. E. Church 88
Garfield Park Sanitarium 96
Grace Baptist Church 88
Grant Mfg. Co., Iron Specialties 133
Grant School 120
Griffin Wheel Co. 76

H
Hamlin Ave. M. E. Church 54
Hathaway, L. W. & Co., Preserves 134
Humboldt Park M. E. Church 10

I
Illinois Cycling Club House 102
Ivanhoe Flats 104

J
Jackson St. M. E. Church 116
Jacob's Hall 21
Johannes Lutheran Church 33

K
King Public School 134

L
Lafayette School 35
Lake St. Elevated R. R. Repair Shops 81
Lake St. Elevated R. R. Storage Houses 105-106
Lowell School 7

M
McAndrews, Wm. T., Brass Foundry 94
McCarthy & Newman, Coal Yard 67
McGregor, W. & Co., Engines 89
Marshall Public School 112
Martin & Martin, Shoe Polish Factory 87
Mechanical Rubber Co. 64
Menoken Club House 102
Miller, Fred. Brewing Co., Depot 80
Monroe St. Church of Christ 115

N
Norsk-Dansk M. E. Church 11
Northwestern Dye Works 4
Norwegian Lutheran Hospital 33

O
Occidental Hall 100
Occidental Mfg. Co., Bicycles 97
Our Lady of Angels Church 40

P
Payson Mfg. Co., Hardware Specialties 115

R
Ryerson Public School 55

S
Sacramento Ave. M. E. Church 114
St. Mark's Catholic Church 37
St. Mary's Bohemian Church & School 52
St. Mary's Seminary 127
St. Matthew's Catholic Church 90
St. Paul's English Lutheran Church 21
St. Thomas' Evangelical Lutheran Church and School 49
Servite School 127
Shoot the Chutes Park 126
Smith, J. George. Iron Beds, etc. 89
Spence, John & Co., Leather Bleachery 80
Sproczynski, Peter, Florist 1
Star Brewery 94
Struthers, A. J., Sash, Door and Blind Factory 31
Sun Laundry Co. 81
Swift & Co., Madison St. Market 105

T
Tennyson School 89
Thomsen's Extract of Malt Co. 24

V
Van Buren Opera House 102
Van Mills, The 64
Von Humboldt School 10

W
Warren Ave. Congregational Church 99
West Chicago Light & Power Co. 120
West Chicago St. Ry. Co., Cable Power House and Elevator 105
West Chicago St. Ry. Co., Kedzie Ave. Station 126
West Chicago St. Ry. Co., Station A and Electrical Powerhouse 106
West Chicago St. Ry. Co., Station K 95-96
Western Ave. Baptist Church 106
Western Fuel Co. 118
Western Theological Seminary 103
West Side Christian Church 134
White Star Laundry 115
Wisconsin Lime & Stone Co. 45
Woerner's Hall 96

* INDICATES ONLY ONE SIDE OF STREET SHOWN.

UNIVERSITY OF ILLINOIS LIBRARY

G4104s
.C532
Ser.
.S3
Vol. 11, 1896

SEE VOLUME TEN

3

CHICAGO WARD

W. NORTH AV.

LE MOYNE

(PRINCE AV.)

N. HAMLIN AV.

N. RIDGEWAY AV.

N. LAWNDALE AV.

HIRSCH

(FREDERICK AV.)

Scale of Map: 50 feet to one inch

15

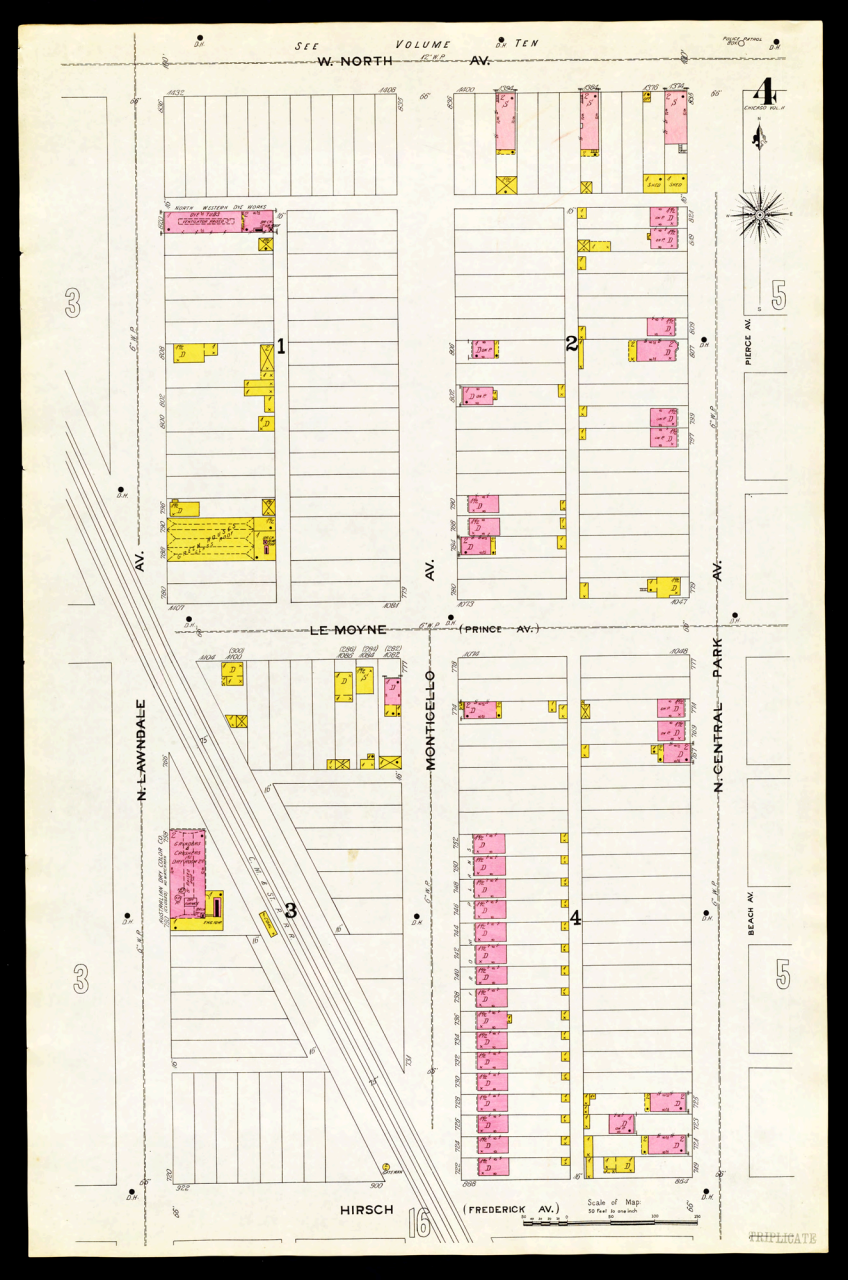
SEE VOLUME TEN
W. NORTH AV.
LE MOYNE (PRINCE AV.)
HIRSCH (FREDERICK AV.)
N. LAWNDALE AV.
MONTICELLO AV.
N. CENTRAL PARK AV.
PIERCE AV.
BEACH AV.
1
2
3
4
5
16
Scale of Map
50 feet to one inch
TRIPLICATE

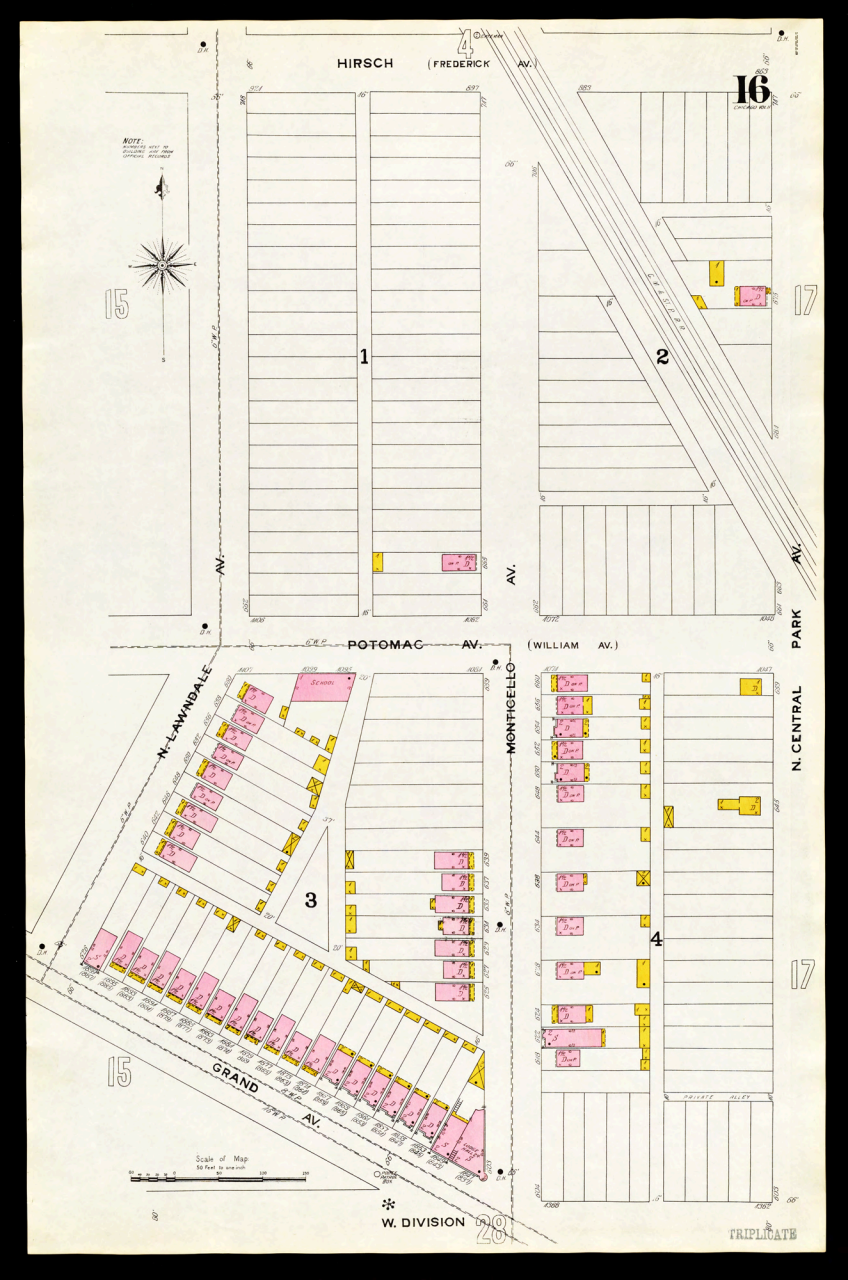
HIRSCH
(FREDERICK AV.)
16
15
17
1
2
3
4
AV.
POTOMAC AV.
(WILLIAM AV.)
PARK AV.
N. LAWNDALE
MONTICELLO
N. CENTRAL
GRAND AV.
W. DIVISION
School
PRIVATE ALLEY
Scale of Map
50 Feet to one inch
TRIPLICATE

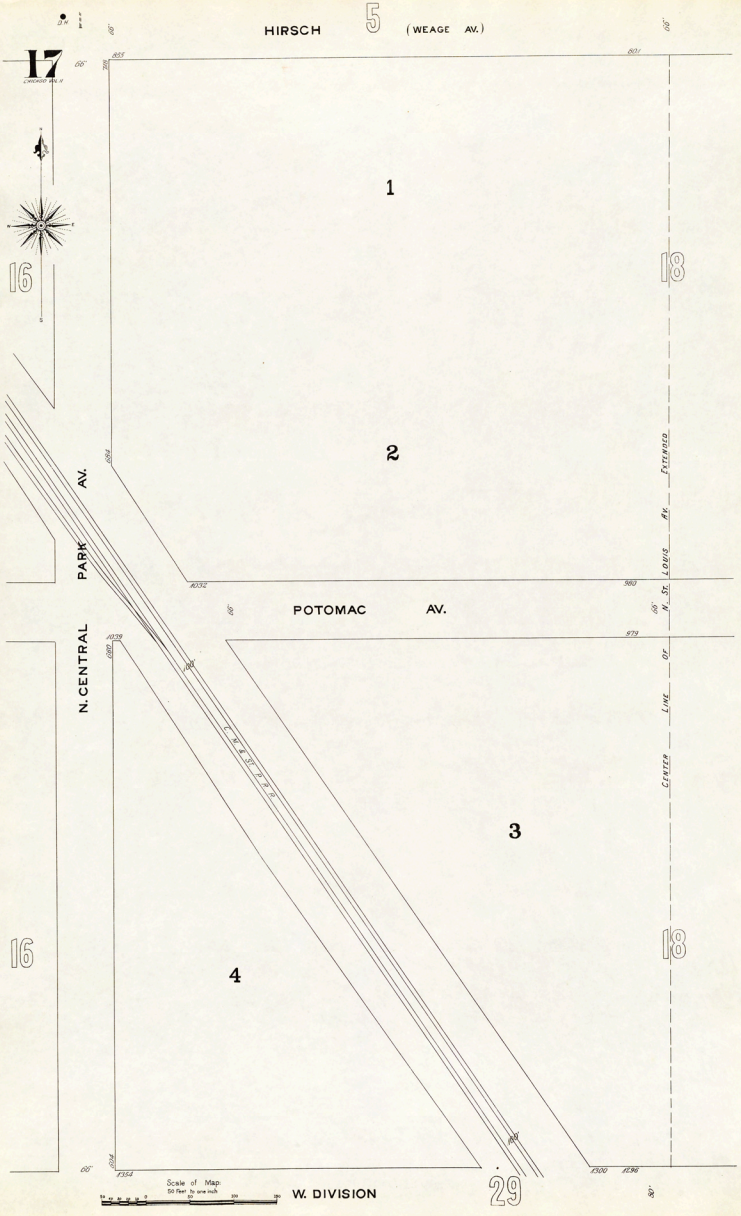
17
HIRSCH
5
(WEAGE AV.)
1
2
3
4
16
18
16
18
29
PARK AV.
N. CENTRAL
POTOMAC AV.
W. DIVISION
W. ST. LOUIS AV. EXTENDED
CENTER LINE OF
Scale of Map:
50 Feet to one inch

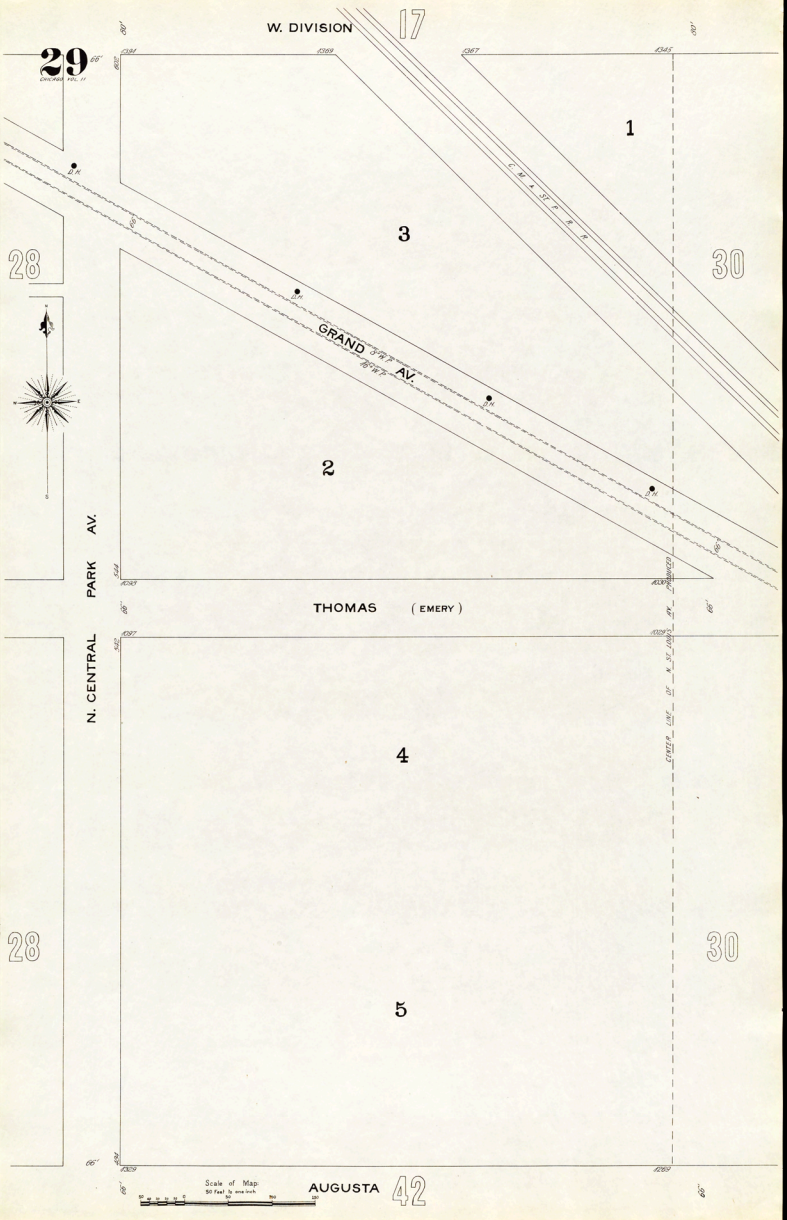
29
CHICAGO AVE.
W. DIVISION
17
1
2
3
4
5
28
30
GRAND AV.
PARK AV.
N. CENTRAL
THOMAS (EMERY)
AUGUSTA
42
Scale of Map:
50 Feet to one inch

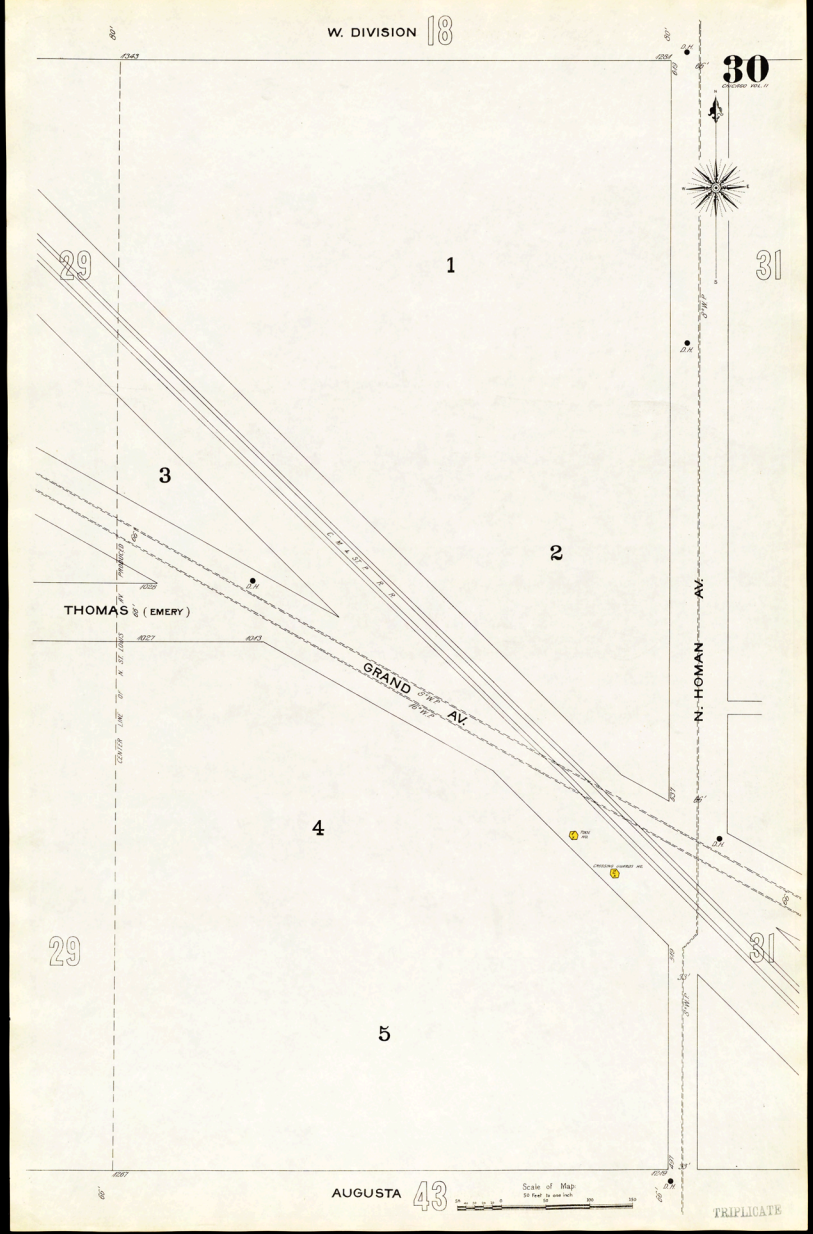
W. DIVISION 18
30
CHICAGO VOL. 17
29
31
1
2
3
4
5
THOMAS (EMERY)
GRAND AV.
N. HOMAN AV.
AUGUSTA 43
Scale of Map
50 Feet to one inch
TRIPLICATE

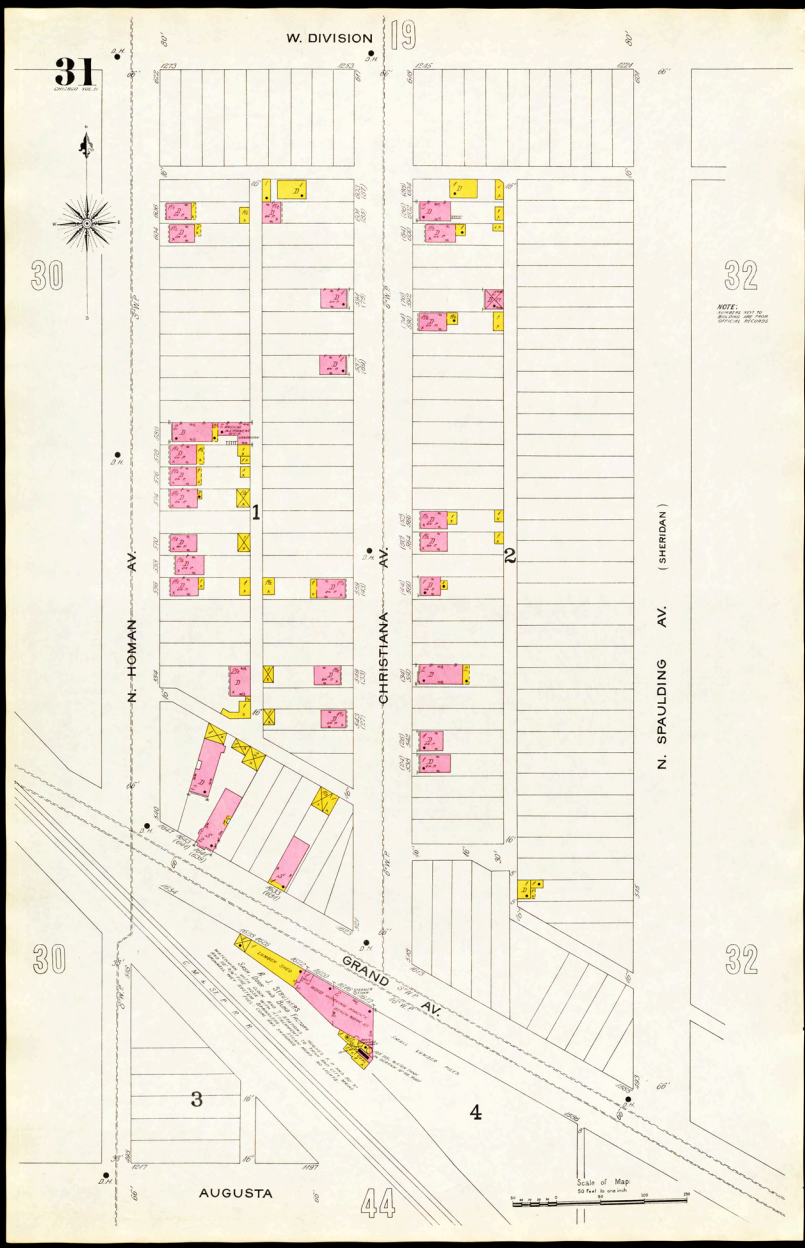
31
W. DIVISION
19
30
32
N. HOMAN AV.
CHRISTIANA AV.
N. SPAULDING AV. (SHERIDAN)
GRAND AV.
AUGUSTA
44
1
2
3
4
NOTE:
Scale of Map
50 feet to one inch.

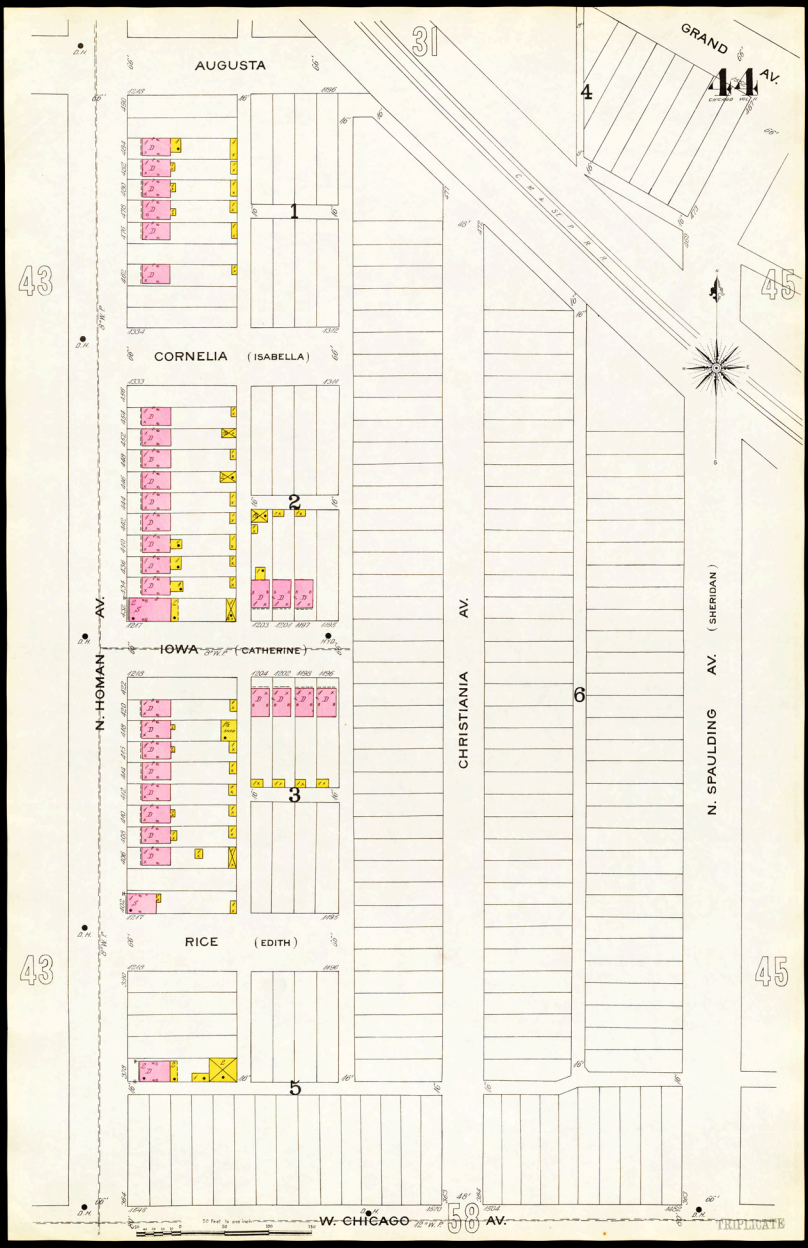
AUGUSTA
CORNELIA (ISABELLA)
IOWA (CATHERINE)
RICE (EDITH)
N. HOMAN AV.
CHRISTIANIA AV.
N. SPAULDING AV. (SHERIDAN)
GRAND 14 AV.
W. CHICAGO 58 AV.
31
43
45
1
2
3
4
5
6
TRIPLICATE

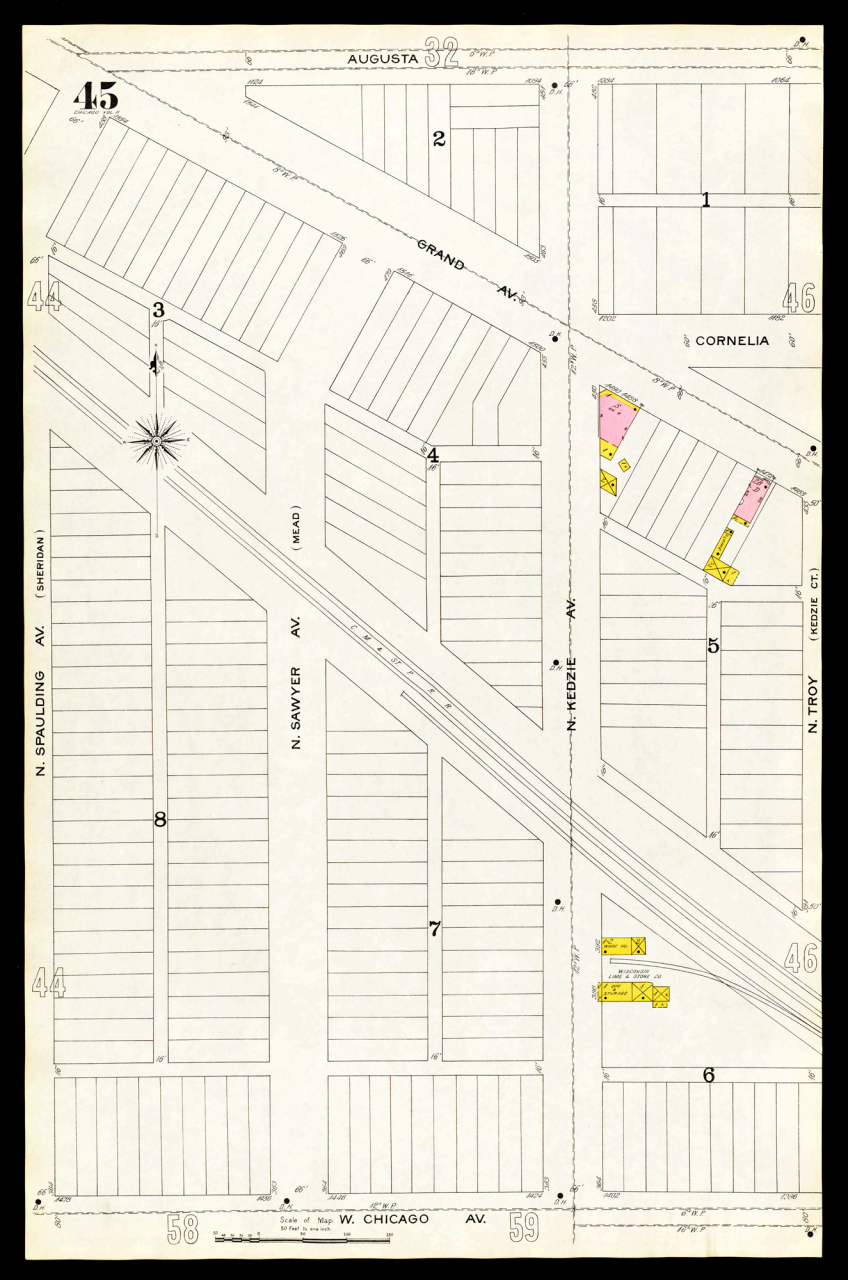
45
AUGUSTA
32
GRAND AV.
CORNELIA
46
44
N. SPAULDING AV. (SHERIDAN)
N. SAWYER AV. (MEAD)
N. KEDZIE AV.
N. TROY (KEDZIE CT.)
CHICAGO & N.W. R.R.
WISCONSIN LIME & STONE CO
58
W. CHICAGO AV.
59
Scale of Map: 50 Feet to one inch

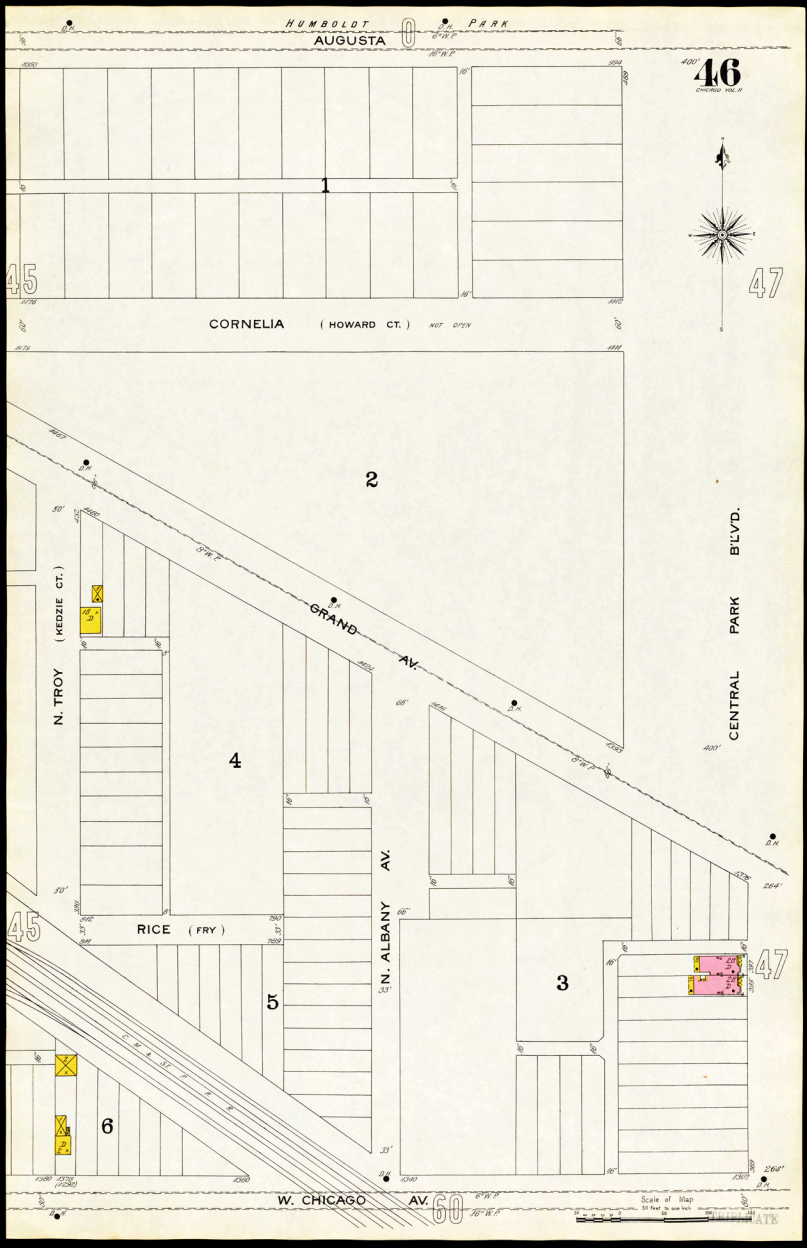
HUMBOLDT PARK
AUGUSTA
46
CHICAGO VOL. II
45
47
1
CORNELIA (HOWARD CT.) NOT OPEN
2
GRAND AV.
CENTRAL PARK B'L'VD.
N. TROY (KEDZIE CT.)
4
RICE (FRY)
N. ALBANY AV.
5
3
6
C. B. & Q. R. R.
W. CHICAGO AV.
60
Scale of Map
50 feet to one inch

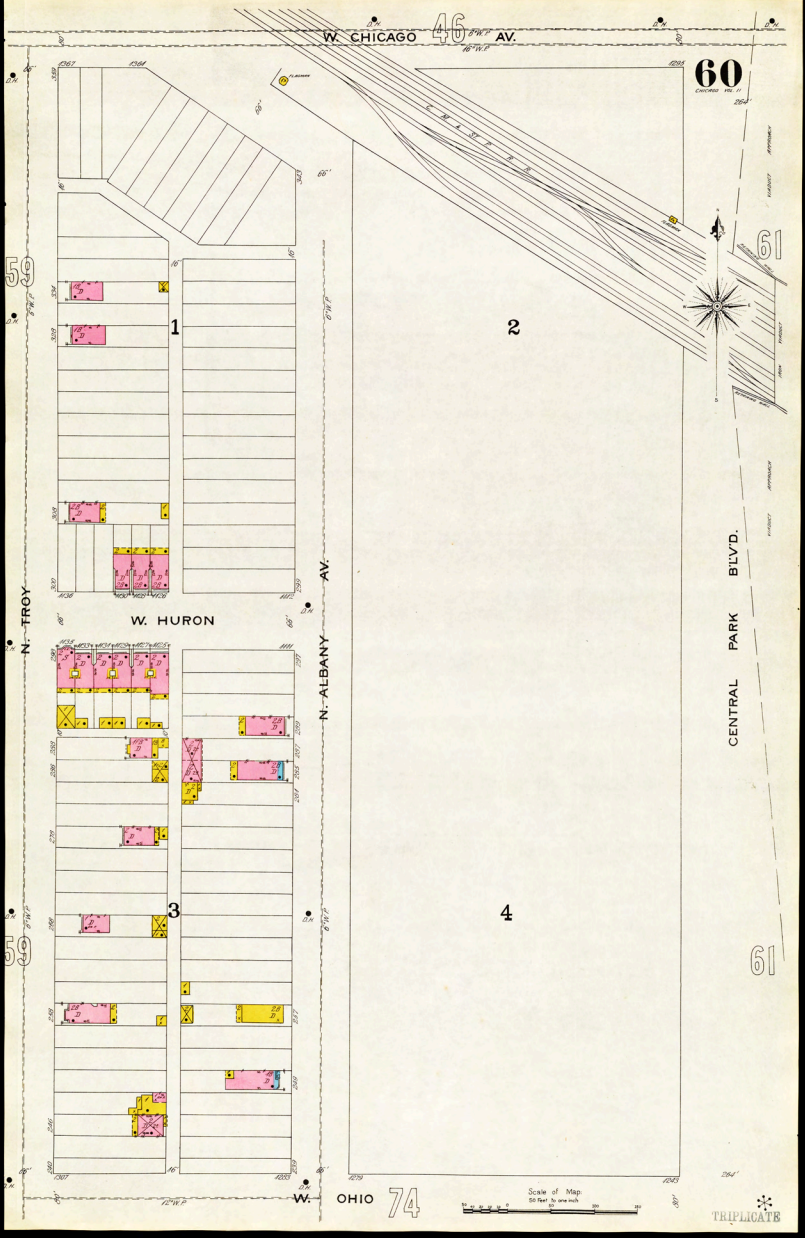

W. CHICAGO AV.
46
60
CHICAGO VOL. II
61
59
N. TROY
W. HURON
N. ALBANY AV.
CENTRAL PARK B'L'V'D.
W. OHIO
74
1
2
3
4
Scale of Map.
50 Feet to one inch
TRIPLICATE

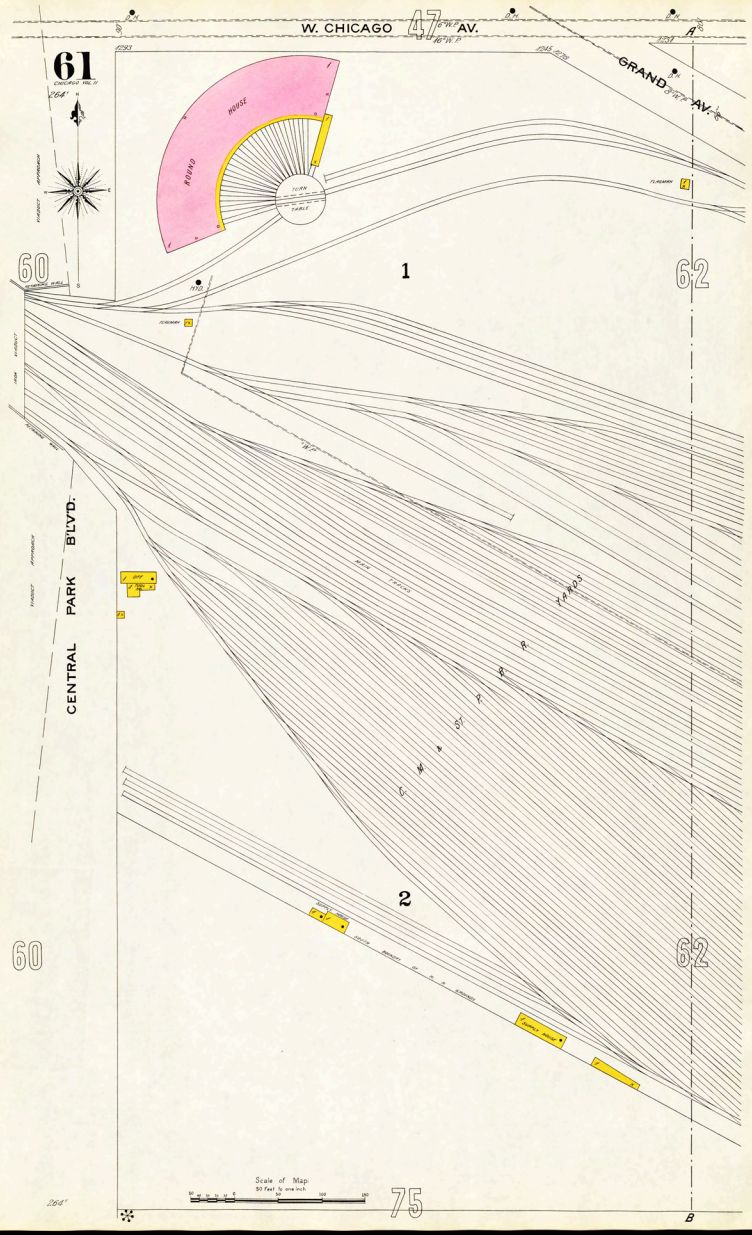

W. CHICAGO AV.
47
6" W.P.
46" W.P.
GRAND AV.
61
CHICAGO WALL
264'
ROUND HOUSE
TURN TABLE
FLAGMAN
60
62
1
ISLAMAN
W.P.
MAIN TRACKS
YARDS
C. M. & ST. P. R. R.
CENTRAL PARK B'LVD.
VIADUCT APPROACH
2
SWITCH BRIDGE
SWITCH BRIDGE
Scale of Map:
50 Feet to one inch
75
264'
B

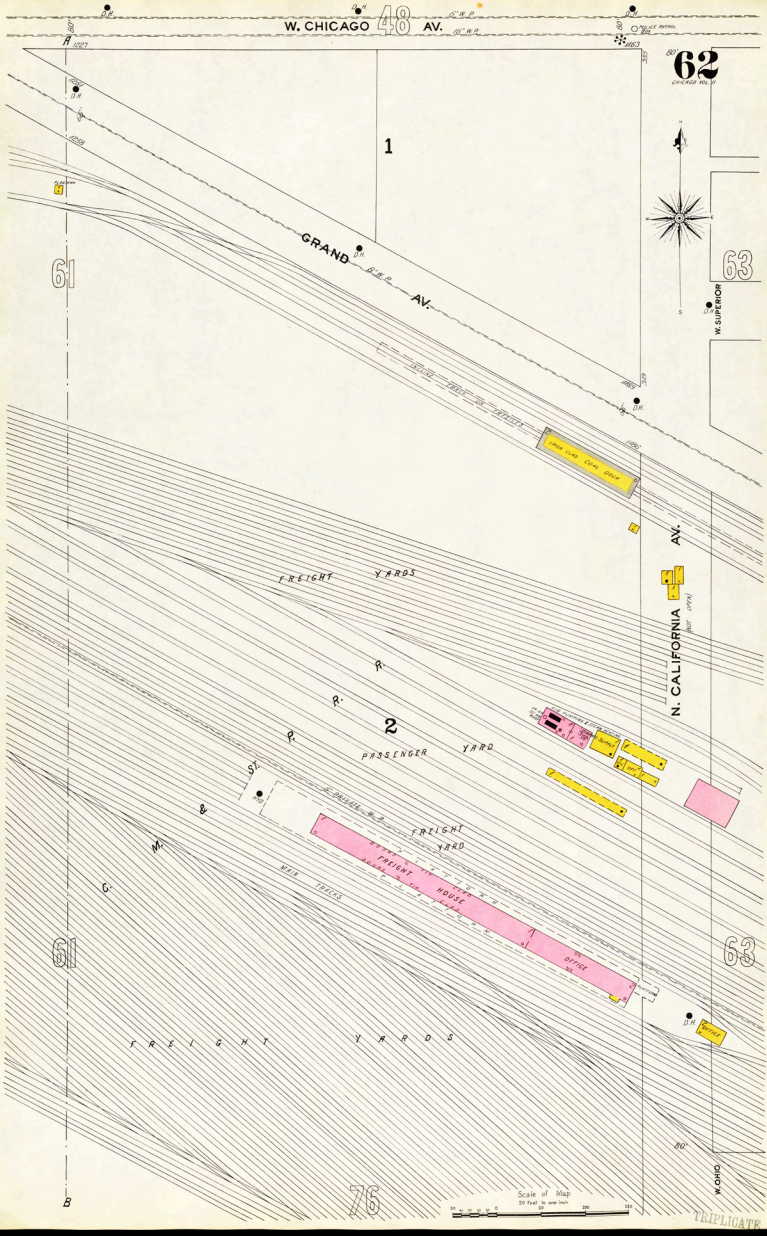

W. CHICAGO AV.
48
62
CHICAGO VOL. 4
1
GRAND AV.
61
63
W. SUPERIOR
INCLINE TRACK ON TRESTLES
UNION CLAD COAL DOCK
FREIGHT YARDS
N. CALIFORNIA AV.
(NOT OPEN)
2
PASSENGER YARD
FREIGHT YARD
FREIGHT HOUSE
OFFICE
MAIN TRACKS
FREIGHT YARDS
W. OHIO
76
Scale of Map
50 Feet to one Inch
TRIPLICATE

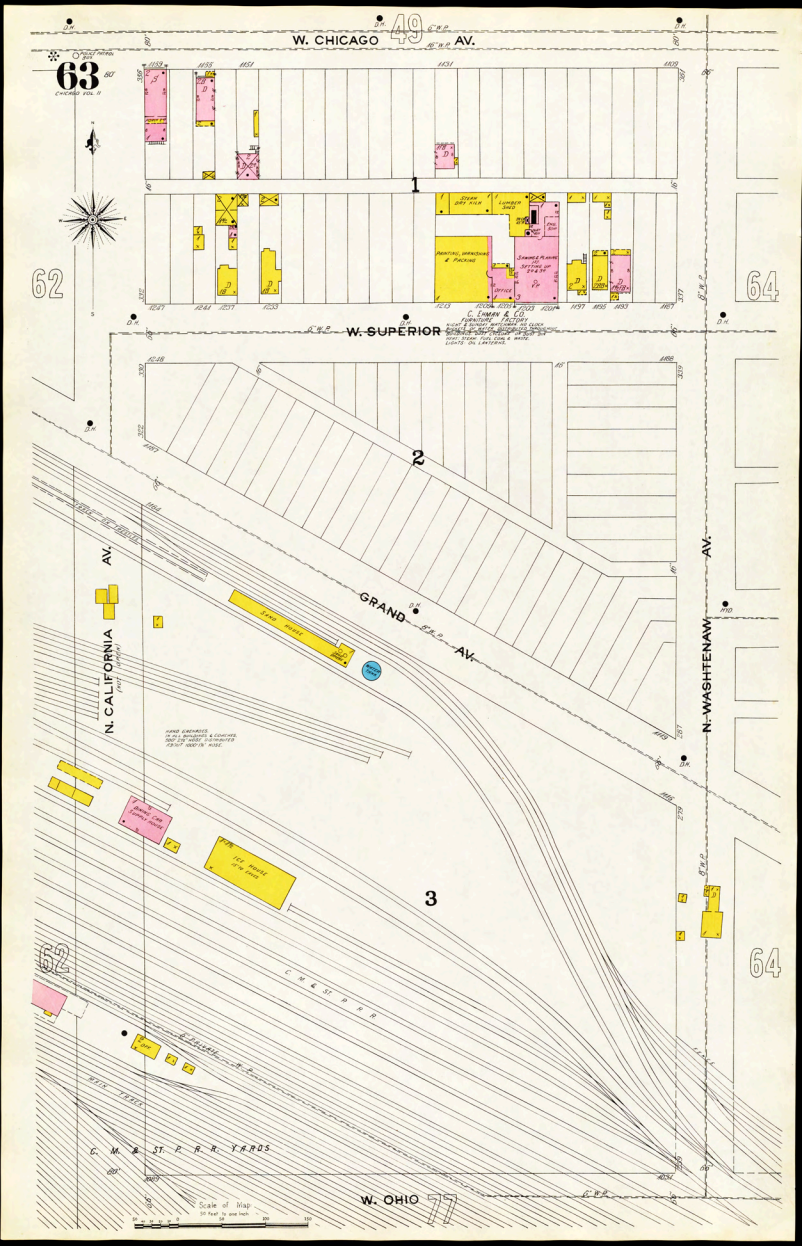

W. CHICAGO AV.
49
63
CHICAGO VOL. II
1
STEAM DRY KILN
LUMBER SHED
PAINTING, VARNISHING & PACKING
SAWING & PLANING AND SETTING UP 24 & 30"
OFFICE
C. EMMAN & CO.
FURNITURE FACTORY
W. SUPERIOR
2
GRAND AV.
N. CALIFORNIA AV.
N. WASHTENAW AV.
SAND HOUSE
HAND CAR SAMPLE HOUSE
ICE HOUSE 15 TO 18 FEET
3
C. M. & ST. P. R. R.
MAIN TRACK
C. M. & ST. P. R. R. YARDS
W. OHIO
77
62
64
Scale of Map
50 Feet to one inch

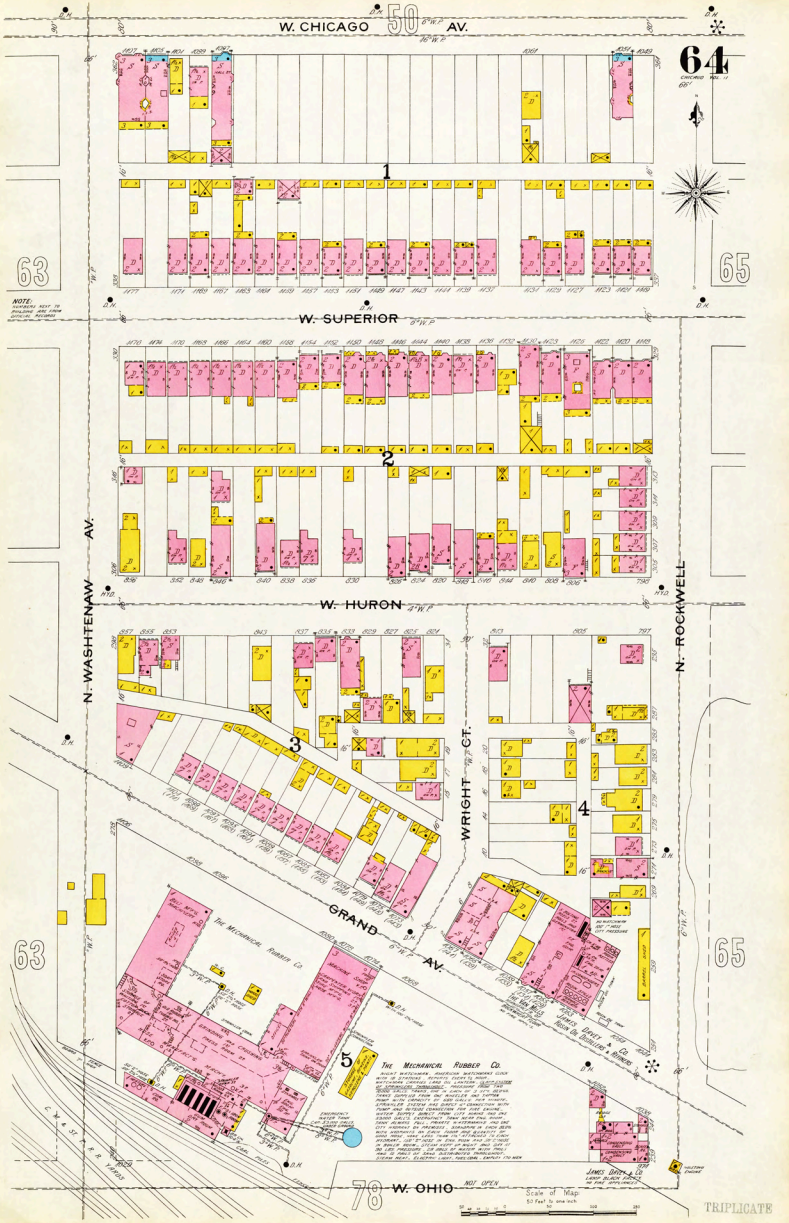

W. CHICAGO AV.
50
64
CHICAGO VOL. 11
W. SUPERIOR
W. HURON
N. WASHTENAW AV.
N. ROCKWELL
WRIGHT CT.
GRAND AV.
W. OHIO
63
65
78
NOTE:
THE MECHANICAL RUBBER CO.
JAMES DAILY & CO.
HOUSE OF DUBLIN & HURON
JAMES DAILY & CO.
LAMP BLACK PIPE
IN FINE OPPLIGHTED
NOT OPEN
Scale of Map:
50 Feet to one Inch
TRIPLICATE



W. OHIO
53
67
CHICAGO VOL. II
W. INDIANA
W. KINZIE
N. 40TH AV.
N. HARDING AV.
N. SPRINGFIELD AV.
SEE VOLUME B
(N. CRAWFORD AV.)
1
2
3
4
5
6
68
81
82
McCARTHY & MENNOCH
COAL & WOOD
SHED
Scale of Map
50 Feet to one Inch
C. & N. W. R. R. (GALENA DIV.)

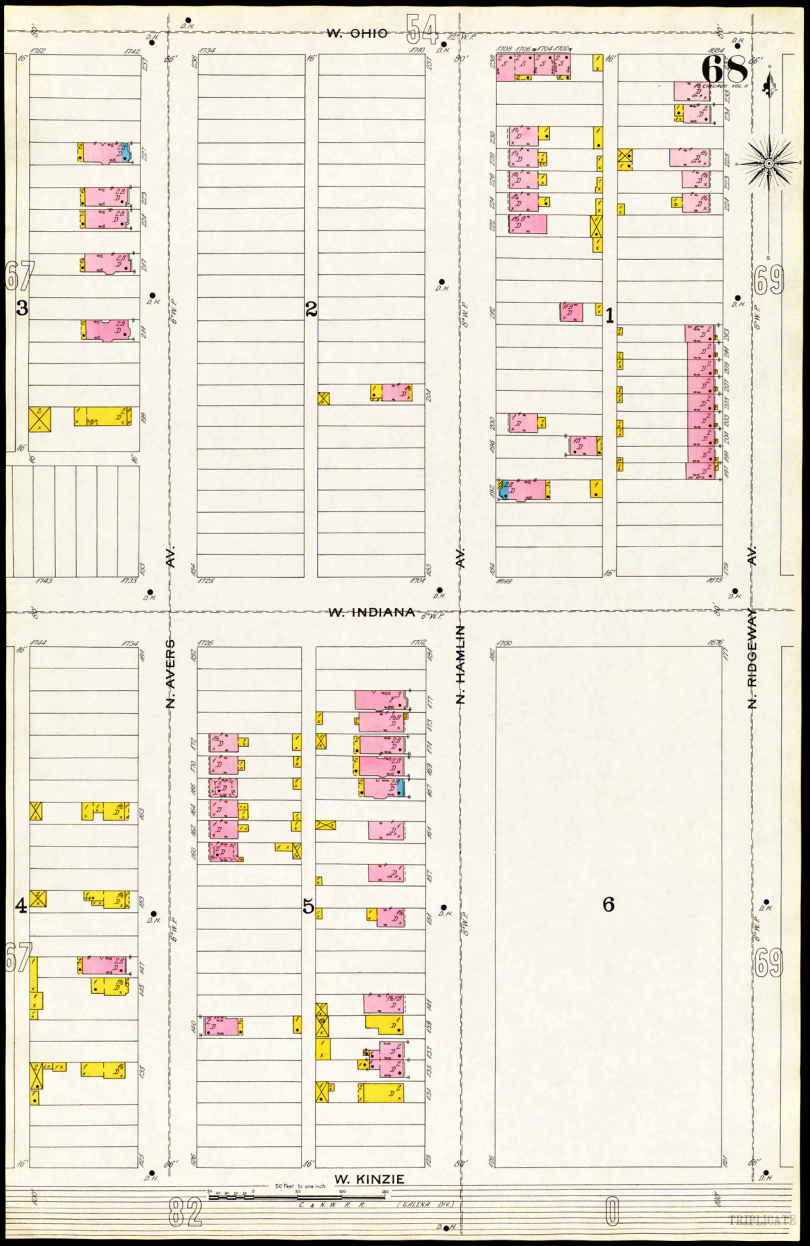
W. OHIO
54
68
67
69
3
2
1
AV.
W. INDIANA
N. AVERG
N. HAMLIN
N. RIDGEWAY
4
5
6
W. KINZIE
82
50 Feet to one inch
C. A. N. W. R. R.
GALENA DIV.
TRIPLICATE

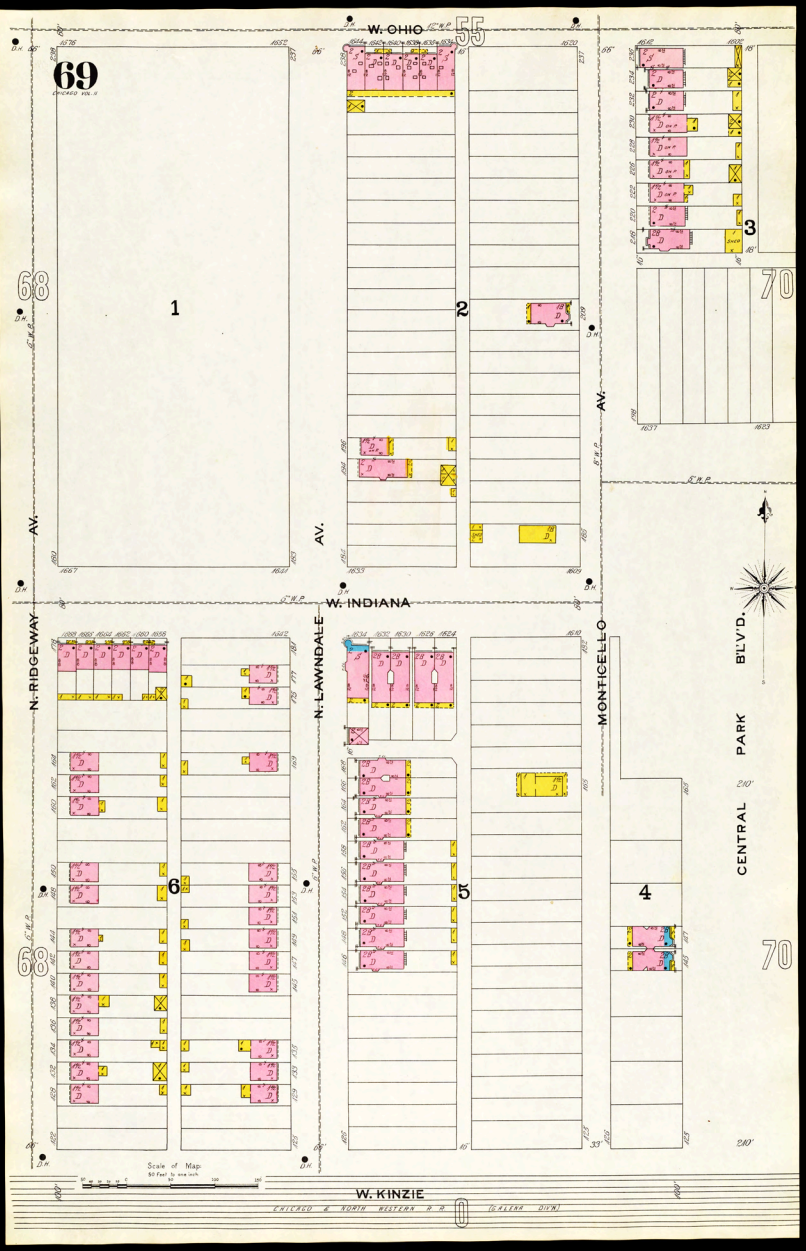
69
W. OHIO
W. INDIANA
W. KINZIE
CHICAGO & NORTH WESTERN R. R. (GALENA DIVN.)
N. RIDGEWAY AV.
N. LAWNDALE AV.
MONTICELLO AV.
CENTRAL PARK B'LV'D.
1
2
3
4
5
6
55
68
70
Scale of Map.
50 Feet to one inch.

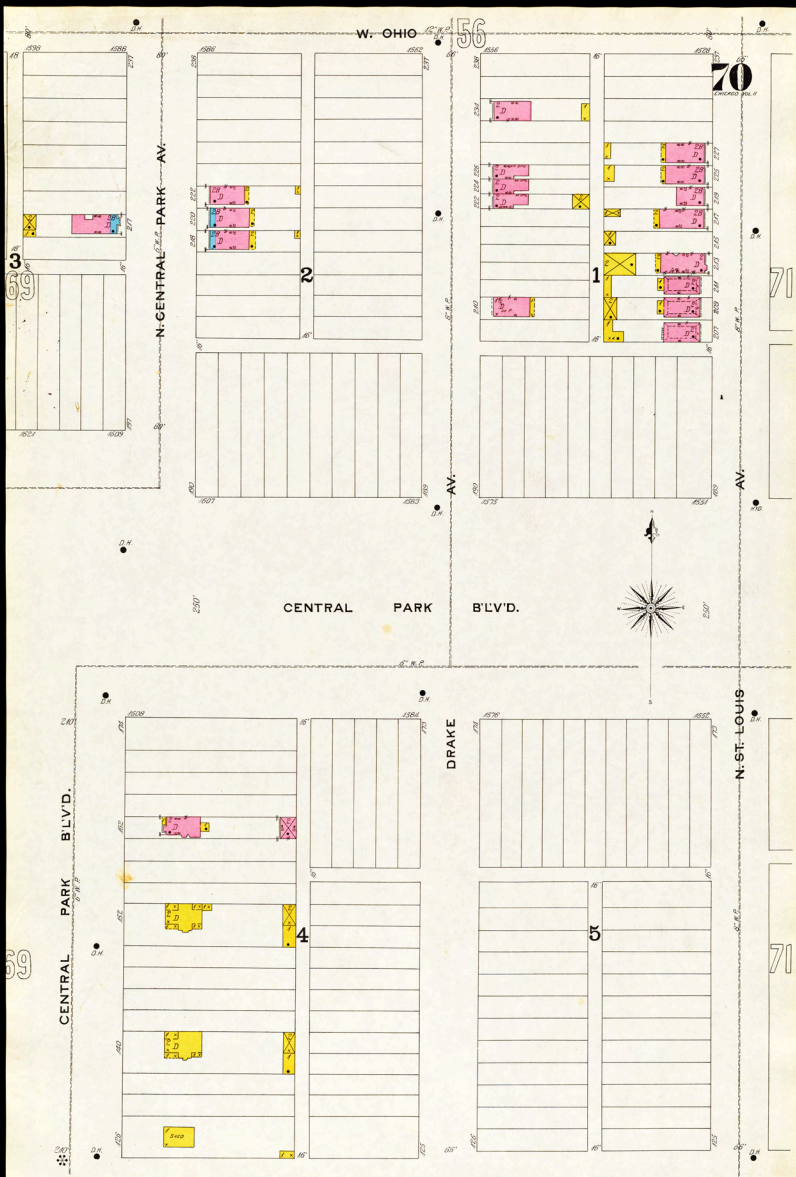

W. OHIO
56
70
CHICAGO VOL. II
N. CENTRAL PARK AV.
CENTRAL PARK B'L'V'D.
DRAKE
N. ST. LOUIS AV.
CENTRAL PARK B'L'V'D.
W. KINZIE
83
CHICAGO & NORTH WESTERN R.R. (GALENA DIV'N)
Scale of Map
50 Feet to one inch
TRIPLICATE

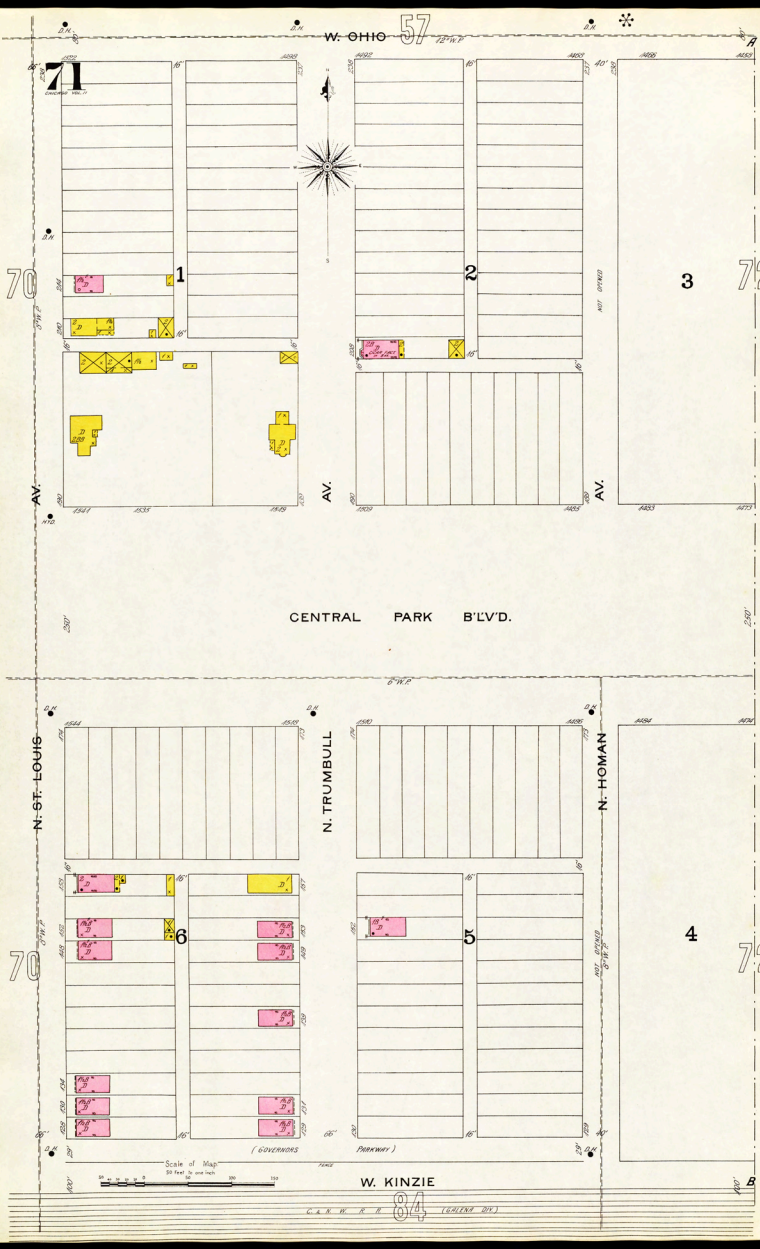

W. OHIO
57
12" W.P.
71
CHICAGO VOL. 71
1
2
3
4
5
6
70
72
AV.
NOT OPENED
CENTRAL PARK B'LV'D.
6" W.P.
N. ST. LOUIS
N. TRUMBULL
N. HOMAN
(GOVERNORS PARKWAY)
Scale of Map
50 Feet to one inch
W. KINZIE
84
C. & N. W. R. R.
(GALENA DIV.)

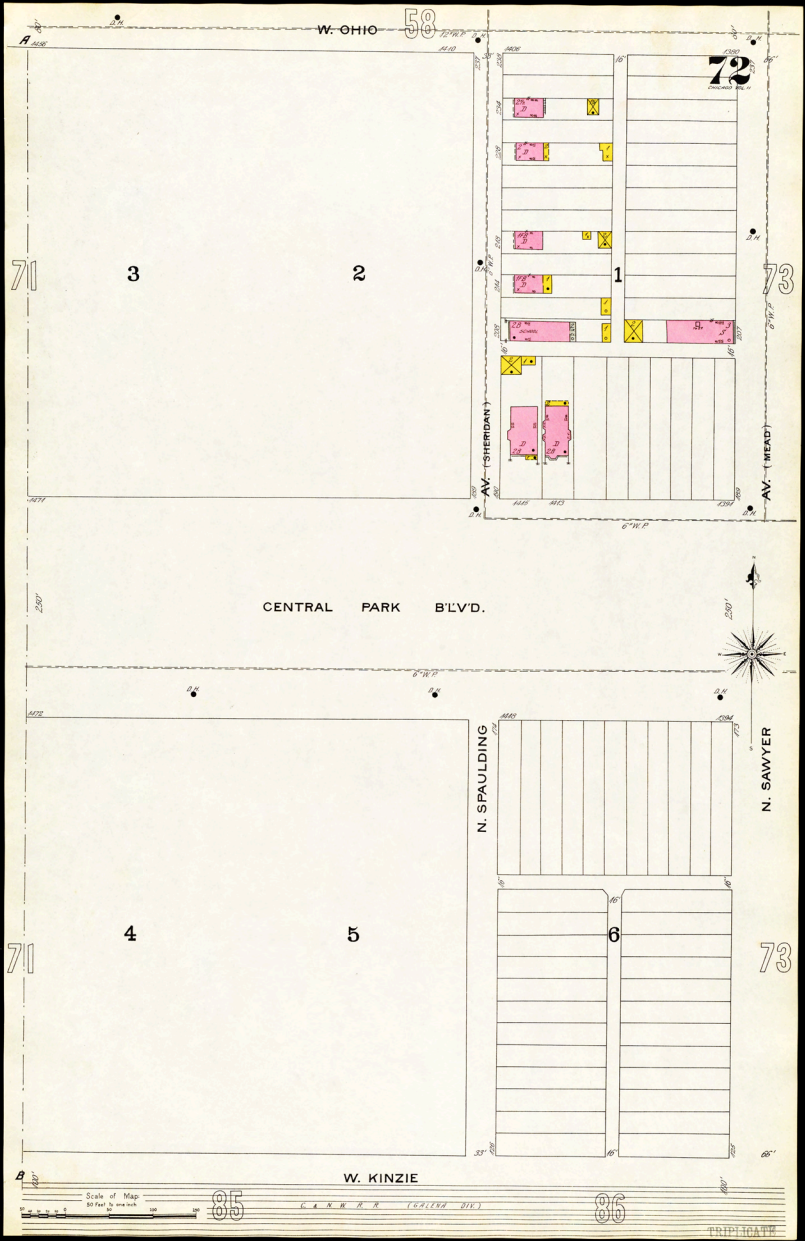

W. OHIO
58
72
CHICAGO MILL
71
73
3
2
1
AV. (SHERIDAN)
AV. (MEAD)
6" W.P.
CENTRAL PARK B'L'V'D.
N. SPAULDING
N. SAWYER
4
5
6
W. KINZIE
85
86
C. & N. W. R. R. (GALENA DIV.)
Scale of Map
50 Feet to one inch
TRIPLICATE

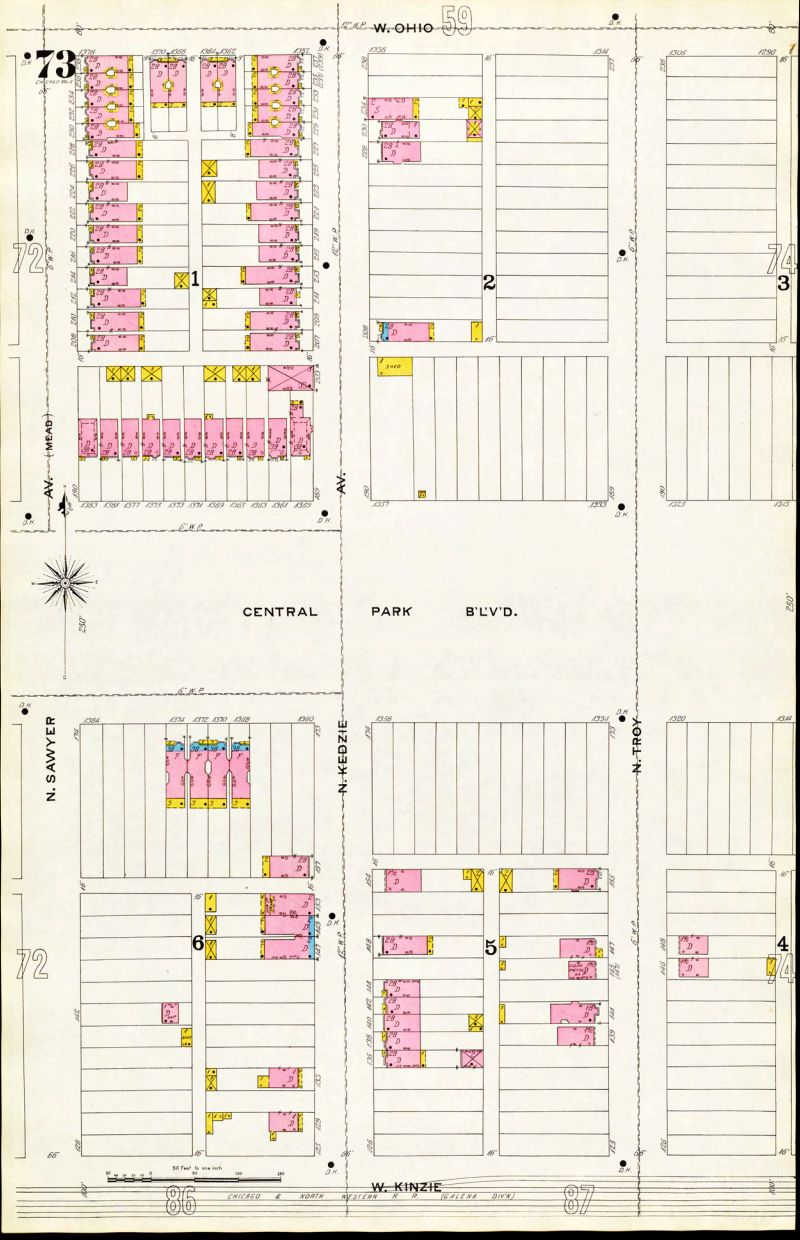
73
W. OHIO
59
72
74
AV. (MEAD)
AV.
CENTRAL PARK B'LV'D.
250'
N. SAWYER
N. KEDZIE
N. TROY
W. KINZIE
86
87
CHICAGO & NORTH WESTERN R. R. (GALENA DIV'N)
50 Feet to one inch
1
2
3
4
5
6

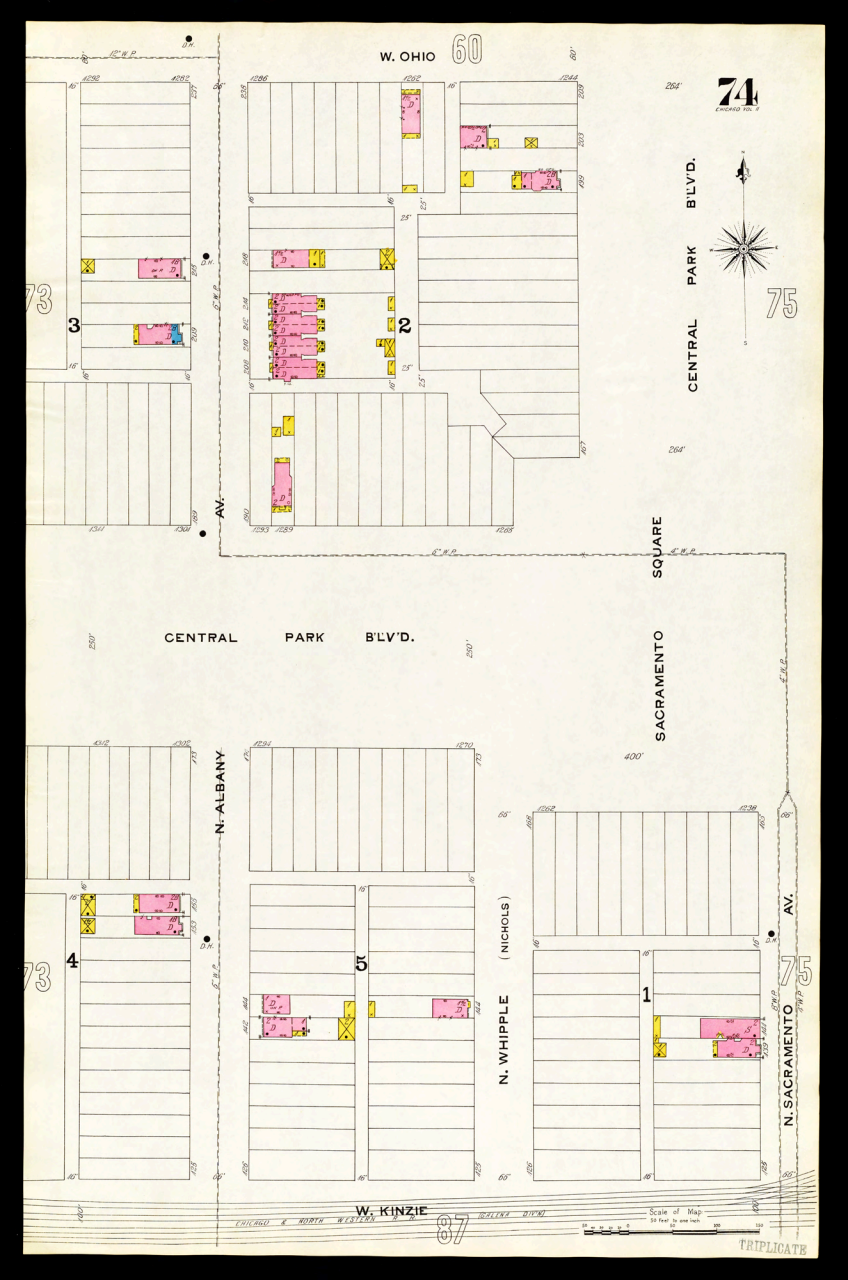

W. OHIO
60
74
CHICAGO VOL. 4
CENTRAL PARK B'L'V'D.
75
73
3
2
AV.
SACRAMENTO SQUARE
CENTRAL PARK B'L'V'D.
N. ALBANY
4
5
1
N. WHIPPLE (NICHOLS)
N. SACRAMENTO AV.
W. KINZIE
87
CHICAGO & NORTH WESTERN R. R.
(GALENA DIV'N)
Scale of Map
50 Feet to one inch
TRIPLICATE

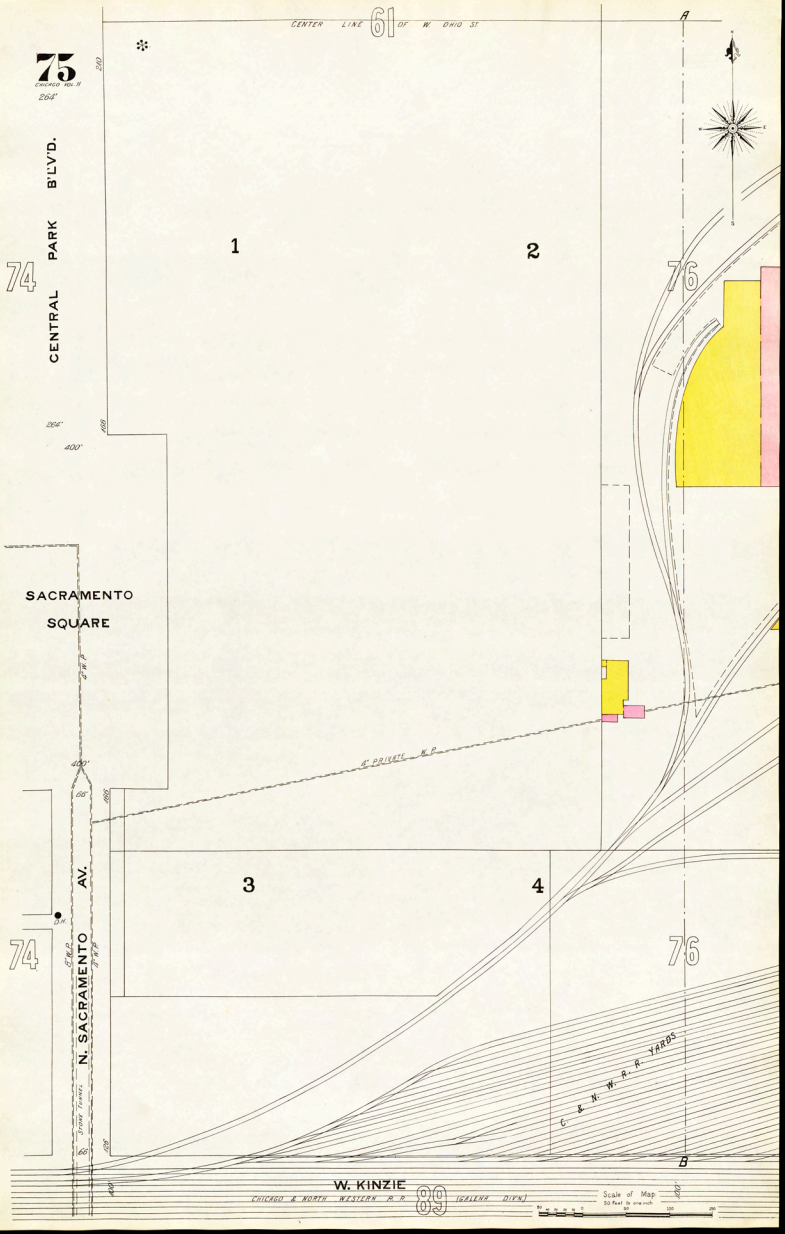

75
CHICAGO VOL. II
264'
CENTER LINE 61 OF W. OHIO ST.
A
CENTRAL PARK B'L'V'D.
74
1
2
76
264'
400'
SACRAMENTO SQUARE
4" W.P.
4" PRIVATE W.P.
400'
66'
N. SACRAMENTO AV.
3
4
74
76
C. & N. W. R. R. YARDS
STONE TUNNEL
B
W. KINZIE
CHICAGO & NORTH WESTERN R. R. 89 (GALENA DIV'N.)
Scale of Map
50 Feet to one inch

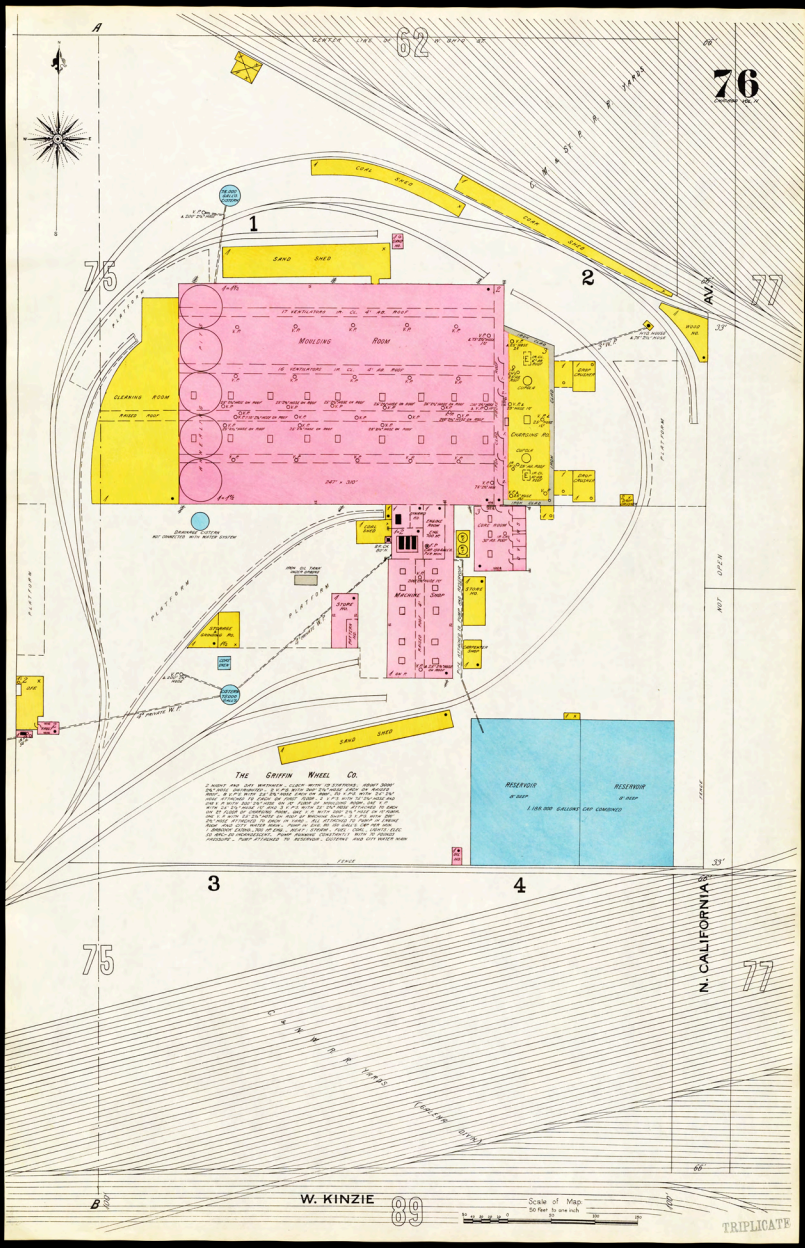
76
62
75
77
1
2
3
4
A
B
MOULDING ROOM
CLEANING ROOM
SAND SHED
COAL SHED
COAL SHED
THE GRIFFIN WHEEL CO.
RESERVOIR
RESERVOIR
1,000,000 GALLONS CAP COMBINED
N. CALIFORNIA AVE.
W. KINZIE
Scale of Map
50 Feet to one inch
TRIPLICATE

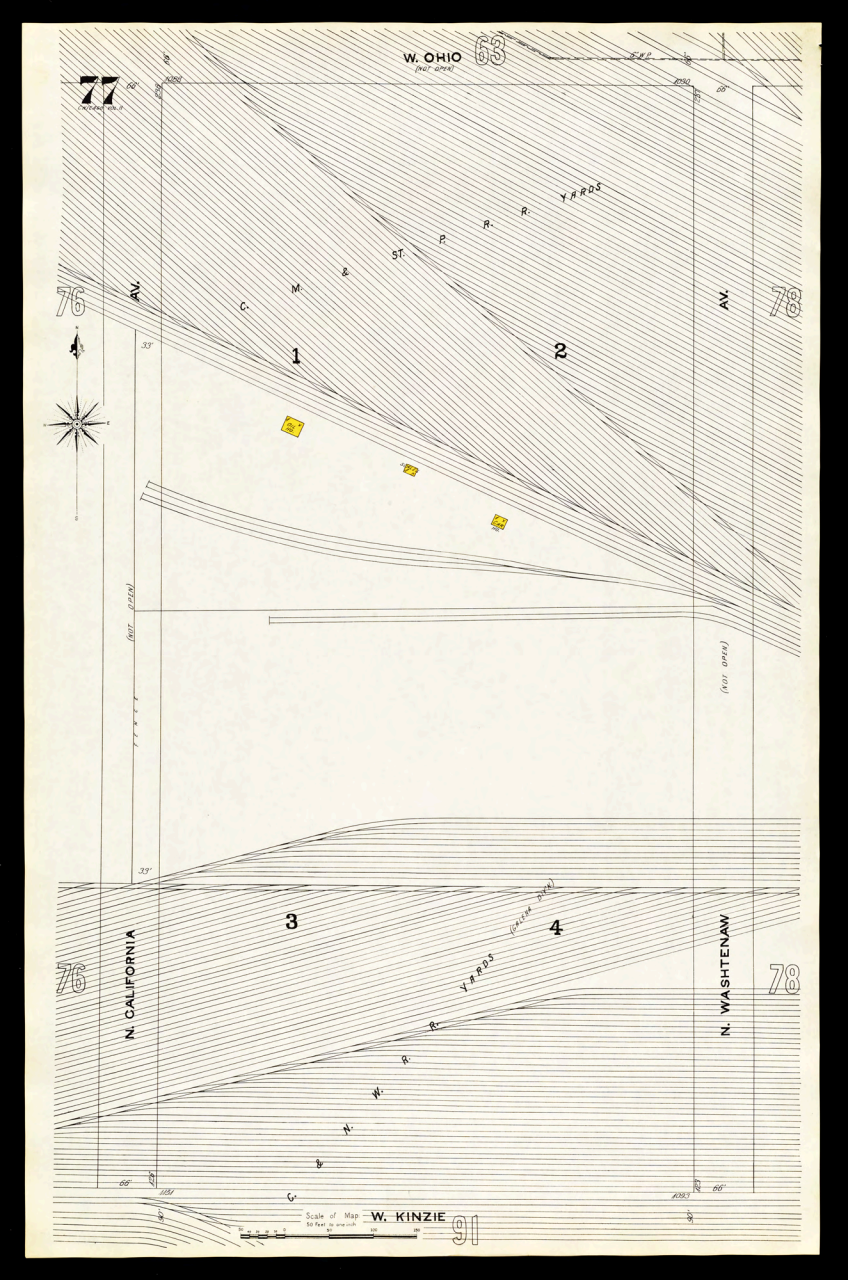
77
W. OHIO
(NOT OPEN)
63
76
78
AV.
AV.
C. M. & ST. P. R. R. YARDS
1
2
3
4
(NOT OPEN)
(NOT OPEN)
(CALEAR DITCH)
N. CALIFORNIA
N. WASHTENAW
C. N. W. R. R. YARDS
W. KINZIE
91
Scale of Map
50 Feet to one inch

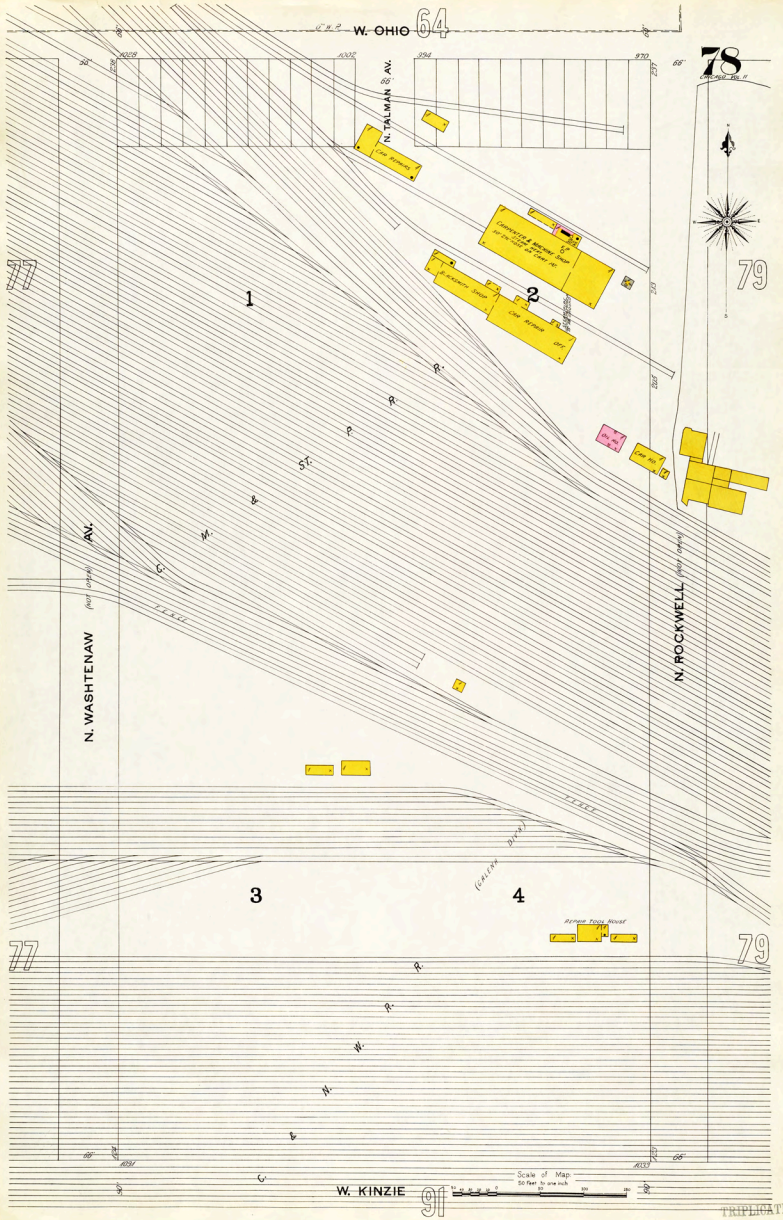

W. OHIO
64
78
N. TALMAN AV.
Car Repairs
Carpenter & Machine Shop
Blacksmith Shop
Car Repair Off.
Car No.
77
79
1
2
3
4
C. M. & P. St. R. R.
N. WASHTENAW AV.
(NOT OPEN)
N. ROCKWELL
(NOT OPEN)
(GLENN DITCH)
Repair Tool House
C. & N. W. R. R.
W. KINZIE
91
Scale of Map
50 Feet to one inch

TRIPLICATE

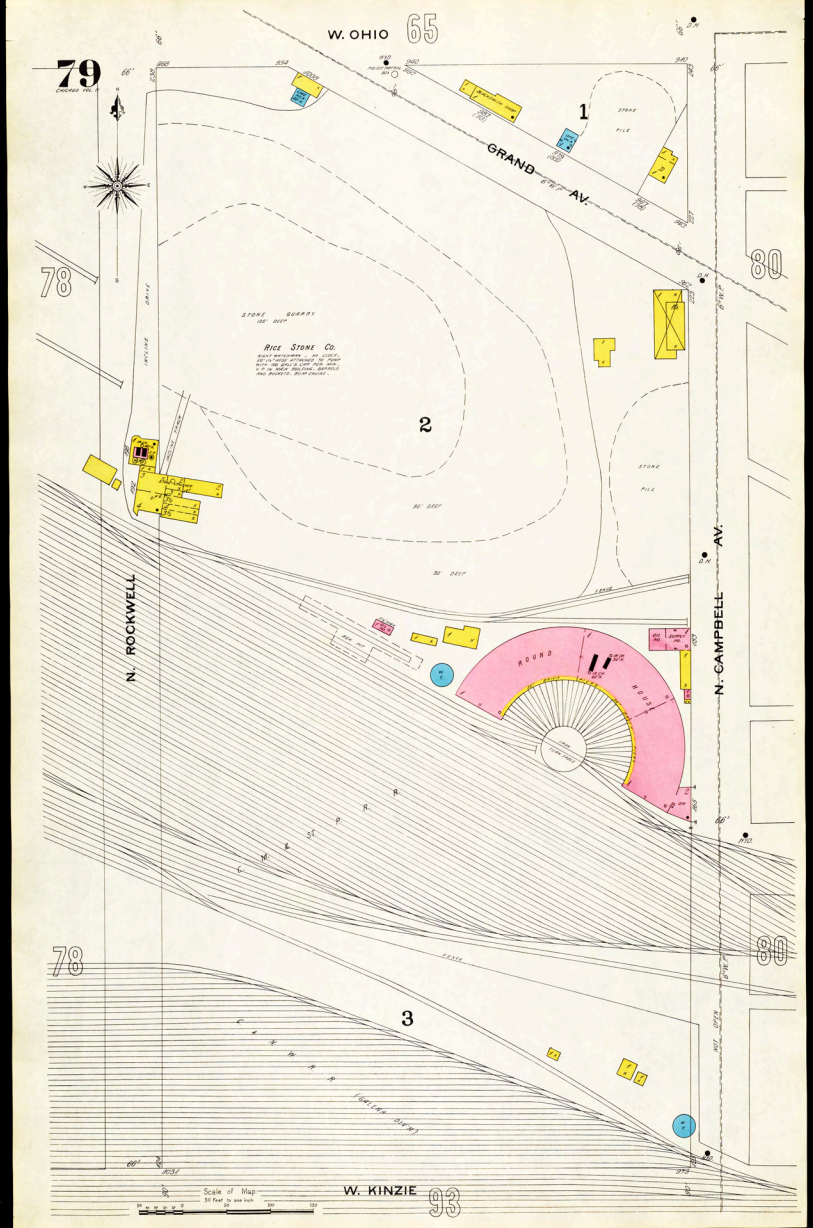

79
CHICAGO VOL. 11
W. OHIO
65
GRAND AV.
6 W.P.
1
STONE PILE
STONE QUARRY
100' DEEP
RICE STONE CO.
NIGHT WATCHMEN - 20 CLOCK, 20' IN 1000 ATTACHED TO PUMP WITH 100 GALS & CAP PER MIN. V.P. IN MAIN BOILERS, SAFETIES AND BOOKETS, BLAP ENGINE.
INCLINE DRIVE
INCLINE TRACK
2
90' DEEP
30' DEEP
STONE PILE
FENCE
N. ROCKWELL
N. CAMPBELL AV.
ROUND HOUSE
TURN TABLE
C. M. & ST. P. R. R.
FENCE
3
C. & N. W. R. R. (GALENA DIV'N)
HOT OPEN
W. KINZIE
93
Scale of Map
50 Feet to one inch

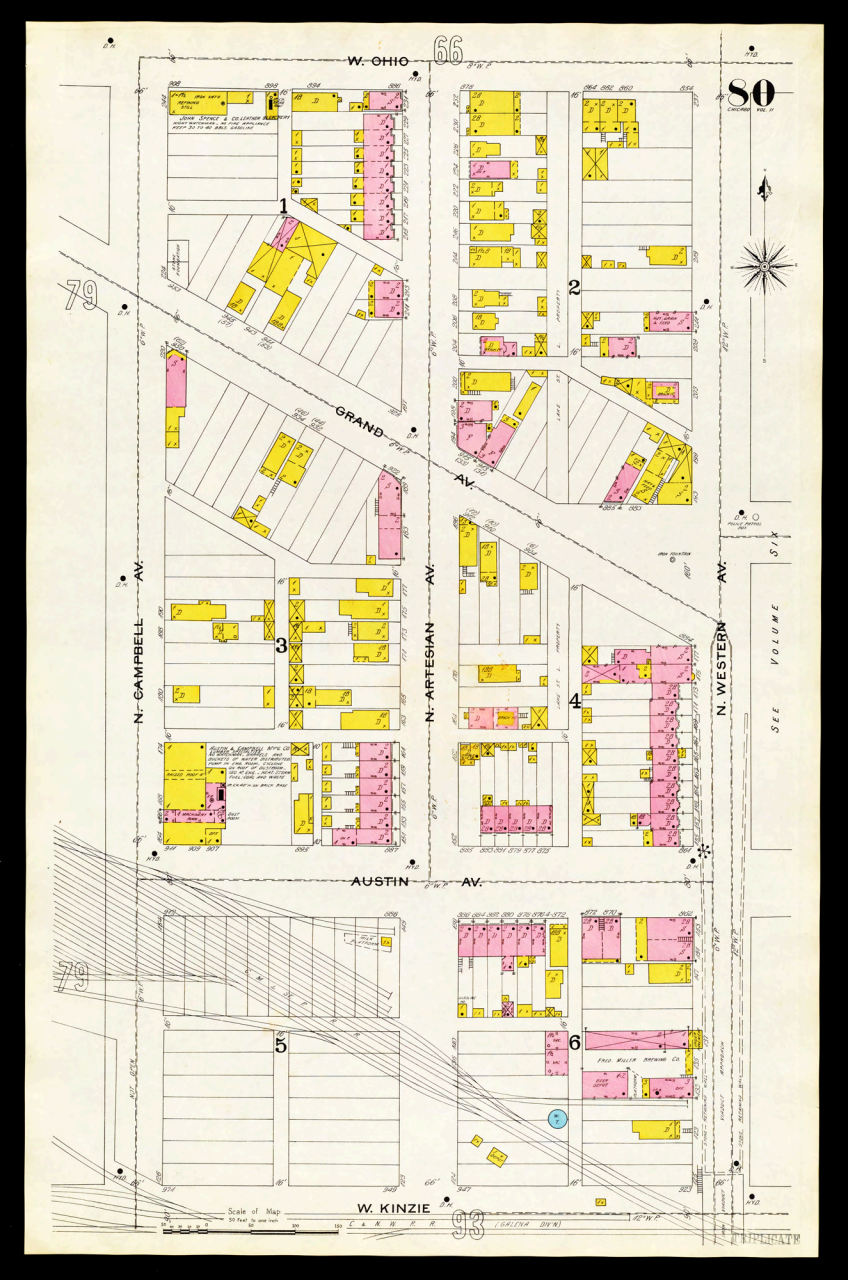
W. OHIO
66
80
CHICAGO VOL. II
79
GRAND AV.
N. CAMPBELL AV.
N. ARTESIAN AV.
N. WESTERN AV.
AUSTIN AV.
W. KINZIE
93
1
2
3
4
5
6
SEE VOLUME
Scale of Map
50 Feet to one inch
C. & N. W. R. R.
GALENA DIV.

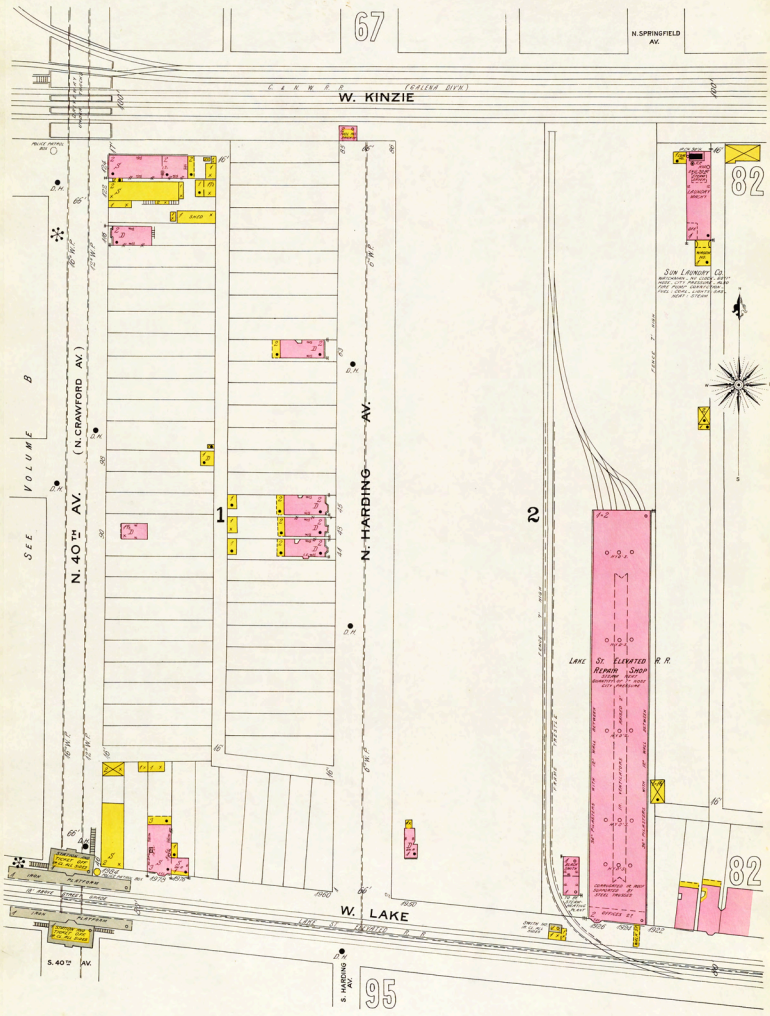

Scale of Map:
50 feet to one inch

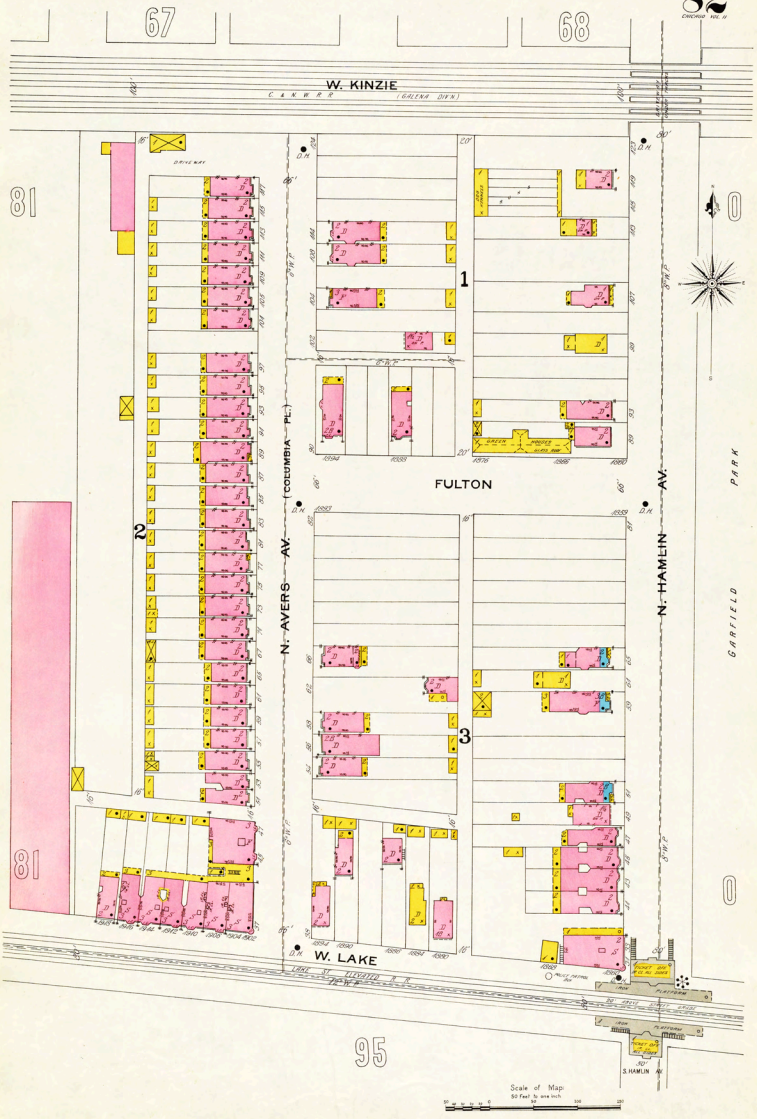
67
68
W. KINZIE
C. & N. W. R. R.
81
0
1
2
3
FULTON
N. AVERS AV.
(COLUMBIA PL.)
N. HAMLIN AV.
GARFIELD PARK
W. LAKE
95
S. HAMLIN AV.
Scale of Map:
50 Feet to one inch

TRIPLICATE

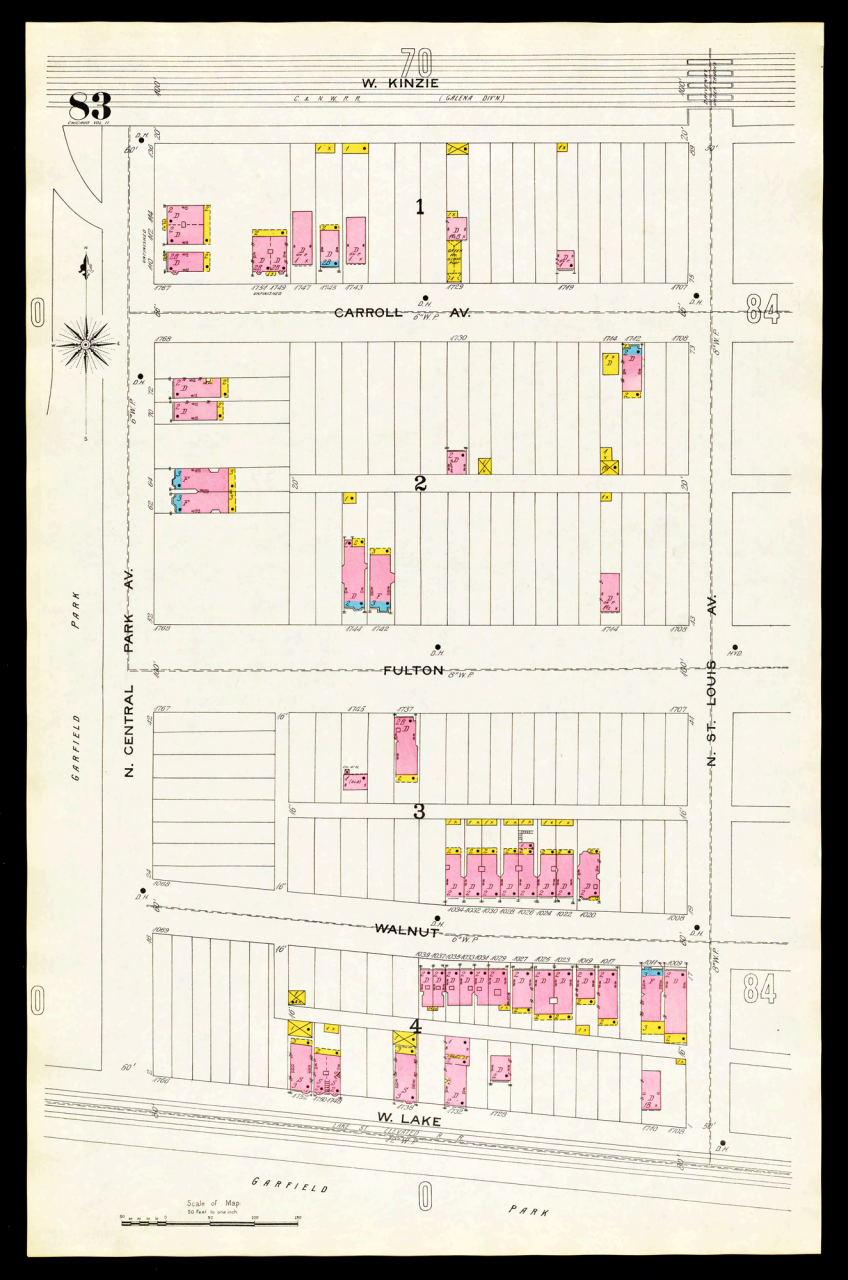
83
70
W. KINZIE
C. & N. W. R. R.
(GALENA DIV'N)
CARROLL AV.
FULTON
WALNUT
W. LAKE
N. CENTRAL PARK AV.
N. ST. LOUIS AV.
PARK
GARFIELD
84
1
2
3
4
Scale of Map
50 Feet to one inch

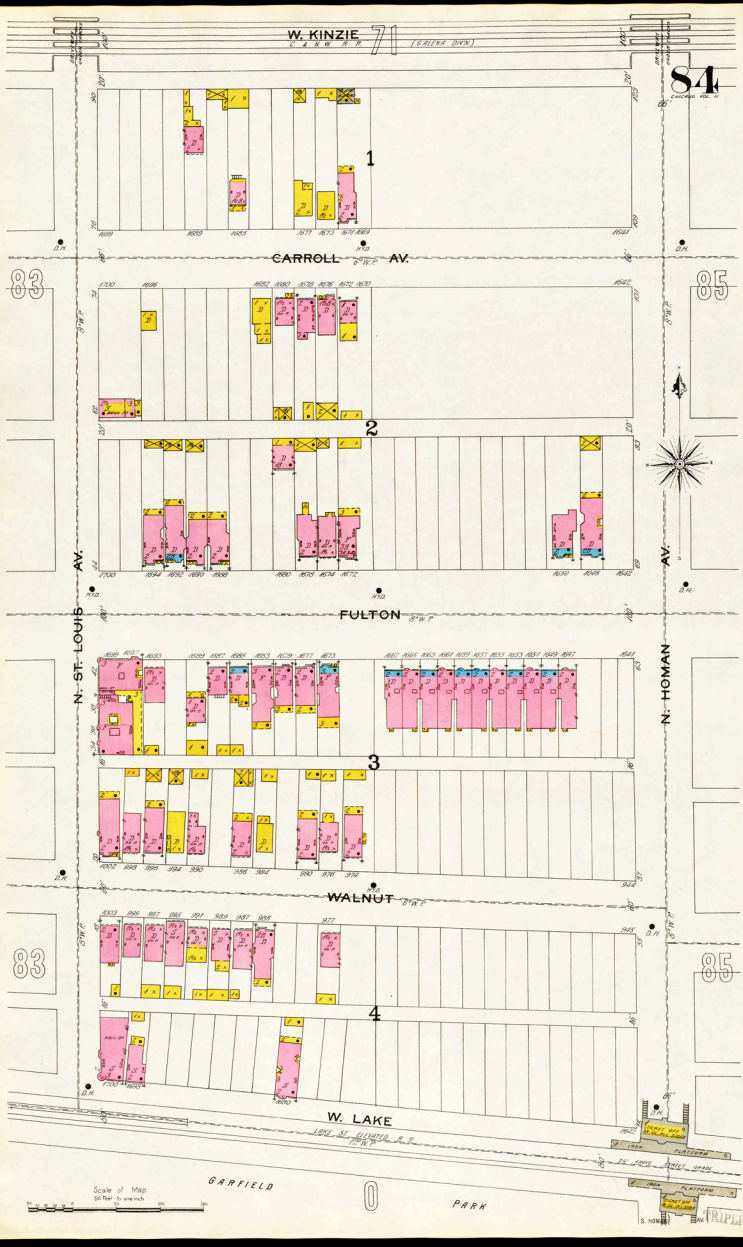
W. KINZIE
C. & N. W. R. R.
71
(GALENA DIVN.)
84
CHICAGO VOL. II
1
CARROLL AV.
83
85
2
N. ST. LOUIS AV.
N. HOMAN AV.
FULTON
3
WALNUT
4
W. LAKE
LAKE ST. ELEVATED R. R.
GARFIELD
PARK
Scale of Map
50 feet to one inch
TRIPLICATE

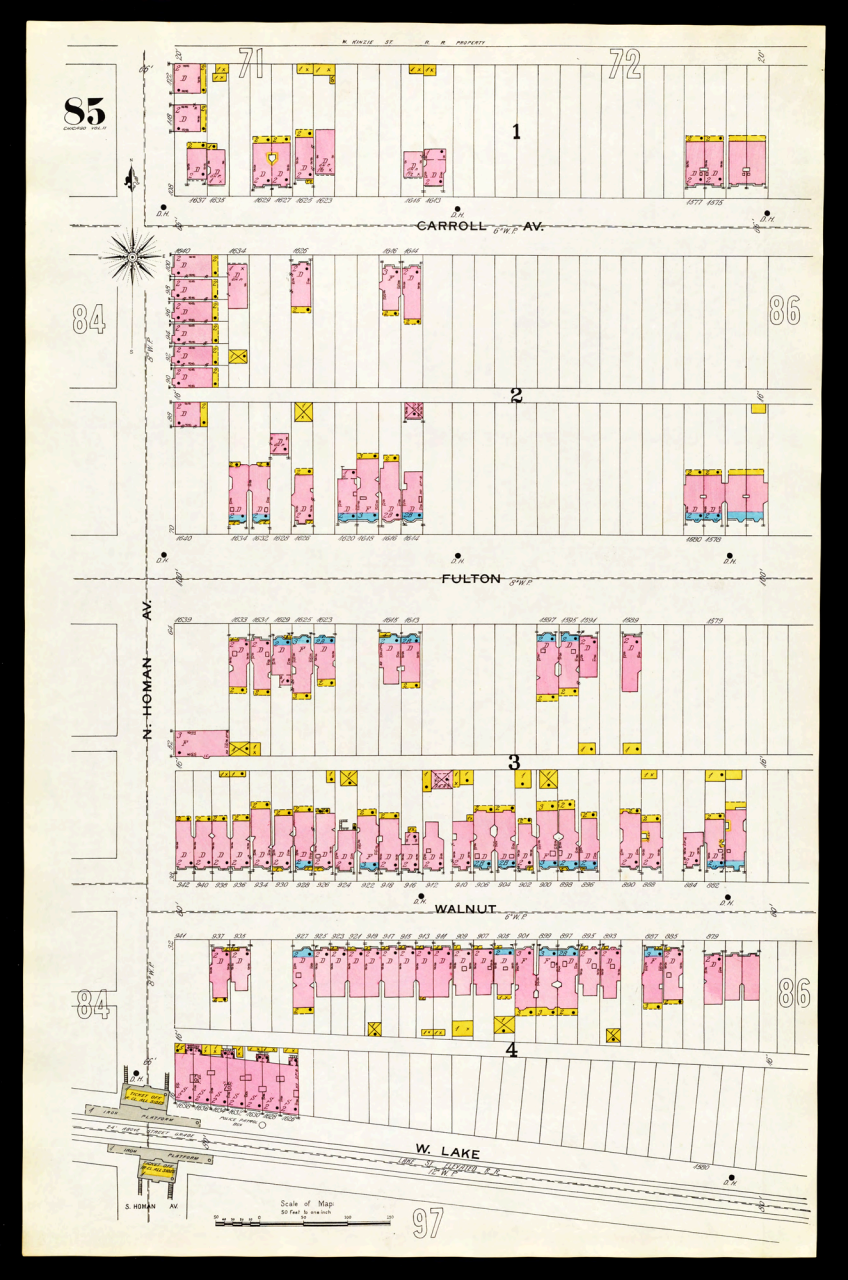
85
CHICAGO VOL. II
W. KINZIE ST. R. R. PROPERTY
71
72
1
CARROLL AV.
84
86
2
FULTON
N. HOMAN AV.
3
WALNUT
4
W. LAKE
S. HOMAN AV.
97
Scale of Map
50 Feet to one inch

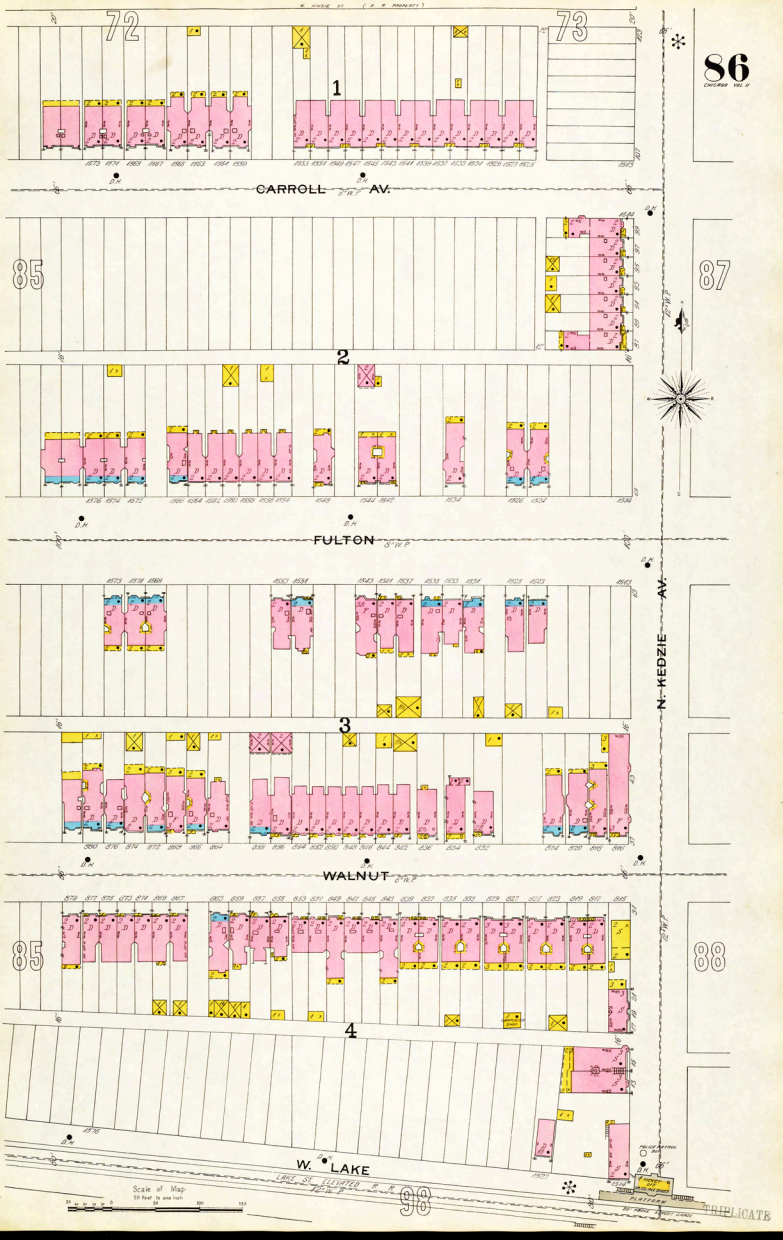
86
72
73
1
CARROLL AV.
85
87
2
FULTON
N. KEDZIE AV.
3
WALNUT
85
88
4
W. LAKE
Scale of Map
50 Feet to one Inch.
TRIPLICATE

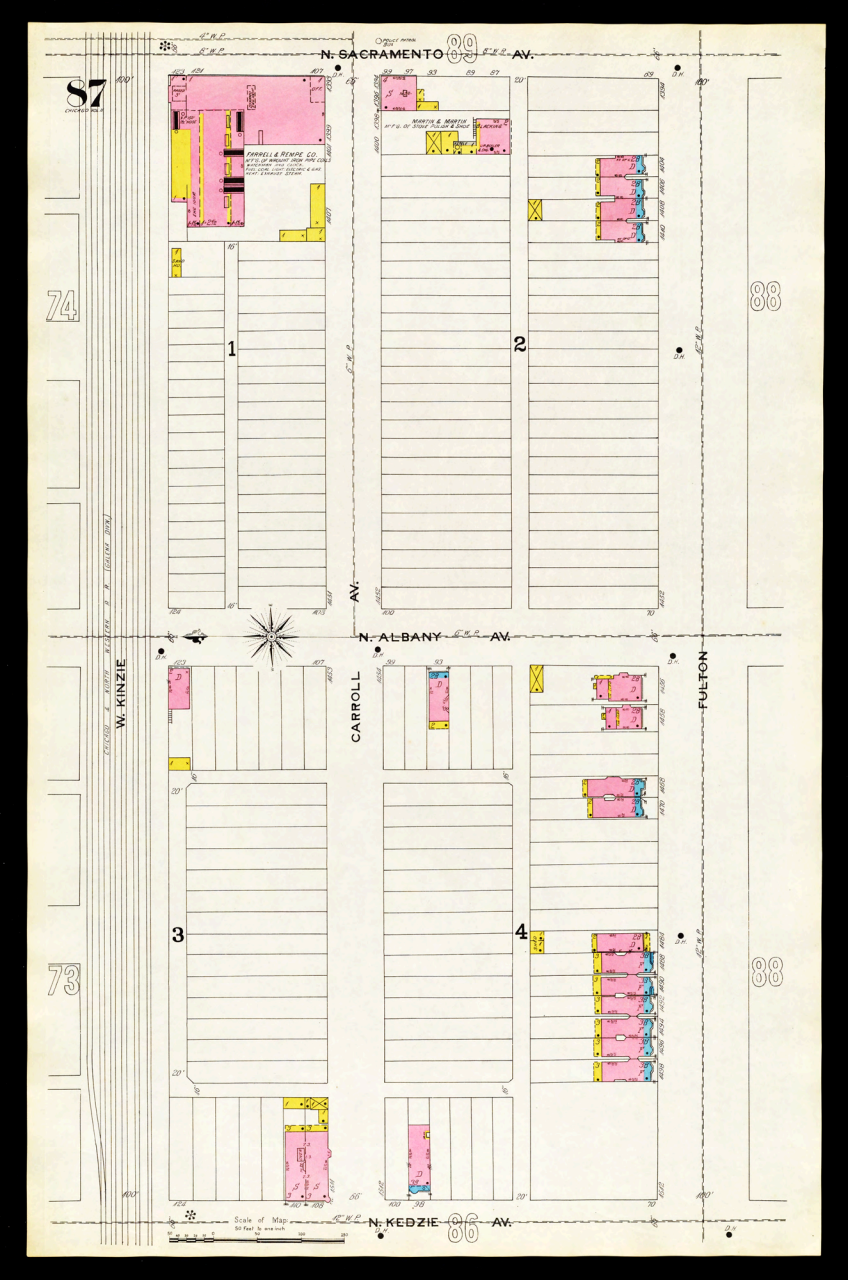
87
N. SACRAMENTO AV.
N. ALBANY AV.
N. KEDZIE AV.
W. KINZIE
CARROLL AV.
FULTON
74
73
88
1
2
3
4
FERRELL & RENPE CO.
MARTIN & MARTIN
Scale of Map
50 Feet to one inch

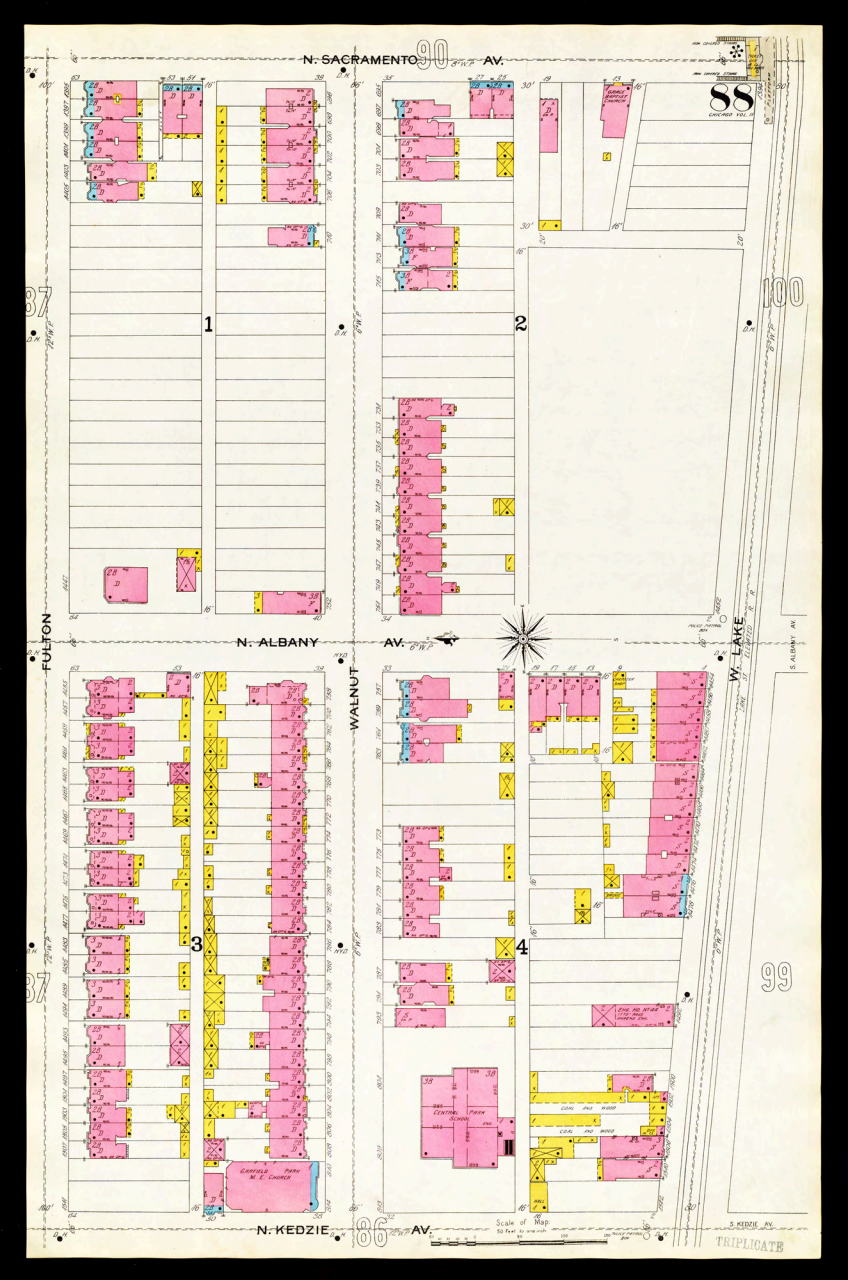

N. SACRAMENTO AV.
N. ALBANY AV.
N. KEDZIE AV.
FULTON
WALNUT
W. LAKE
S. ALBANY AV.
S. KEDZIE AV.
88
CHICAGO VOL. 18
1
2
3
4
GARFIELD PARK M. E. CHURCH
CENTRAL PARK SCHOOL
COAL AND WOOD
Scale of Map:
50 Feet to one inch
TRIPLICATE

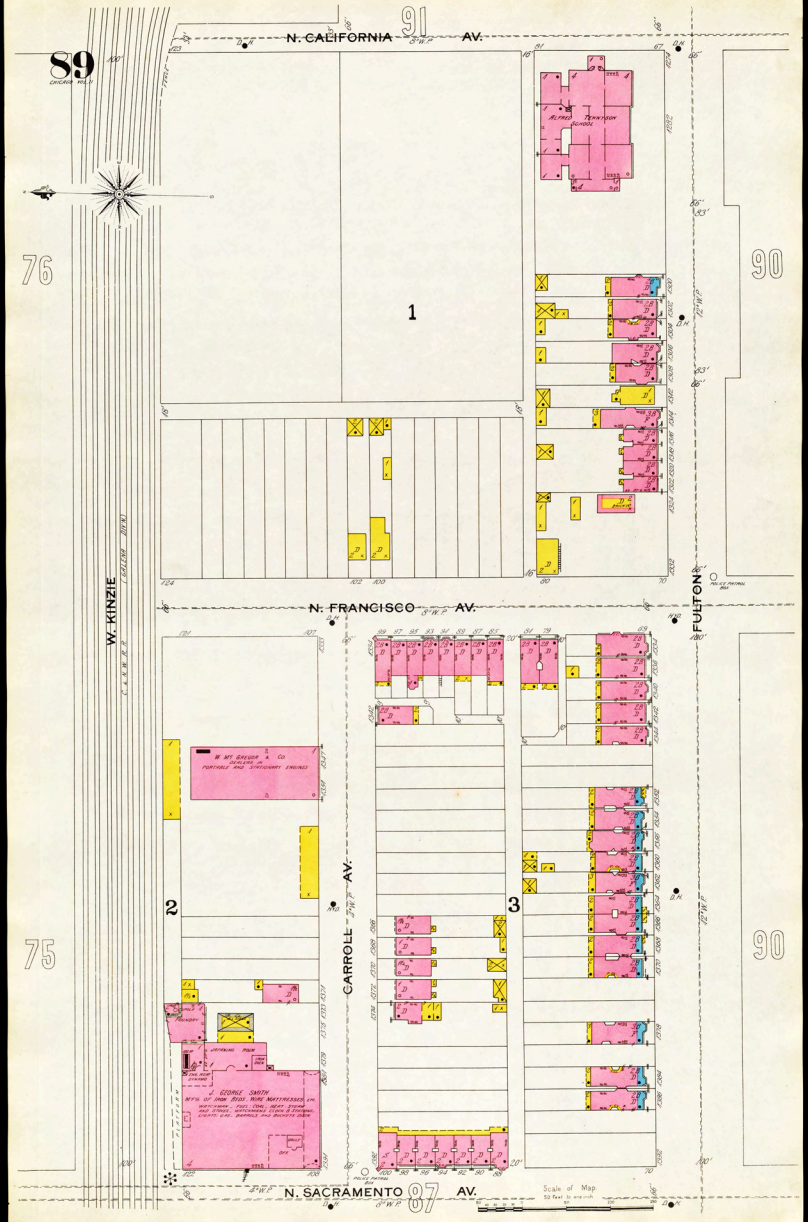
89
CHICAGO HILL
N. CALIFORNIA AV.
91
76
90
75
90
1
2
3
ALFRED TENNYSON SCHOOL
W. KINZIE
C. & N. W. R. R.
(GALENA DIV.)
N. FRANCISCO AV.
FULTON
CARROLL AV.
W. MT. GREGOR & CO.
DEALERS IN
PORTABLE AND STATIONARY ENGINES
J. GEORGE SMITH
MFR. OF IRON BEDS, WIRE MATTRESSES, ETC.
WATCHMAN, POLICE, CORE, HEAT STEAM AND STRESS, WATCHMAN'S CLOCK & STRIKING, LIGHTS, GAS, BARRELS AND BUCKETS DISCH
FOUNDRY
JAPANNING ROOM
PLATFORM
POLICE PATROL BOX
N. SACRAMENTO AV.
87
Scale of Map
50 Feet to one inch



N. CALIFORNIA AV.
92
90
89
102
N. CLARKSON CT.
1
2
3
4
5
FRANCISCO TERRACE
ST. MATHEWS CATHOLIC CHURCH
FULTON
N. FRANCISCO AV.
WALNUT
W. LAKE
N. SACRAMENTO AV.
88
Scale of Map
50 Feet to one inch

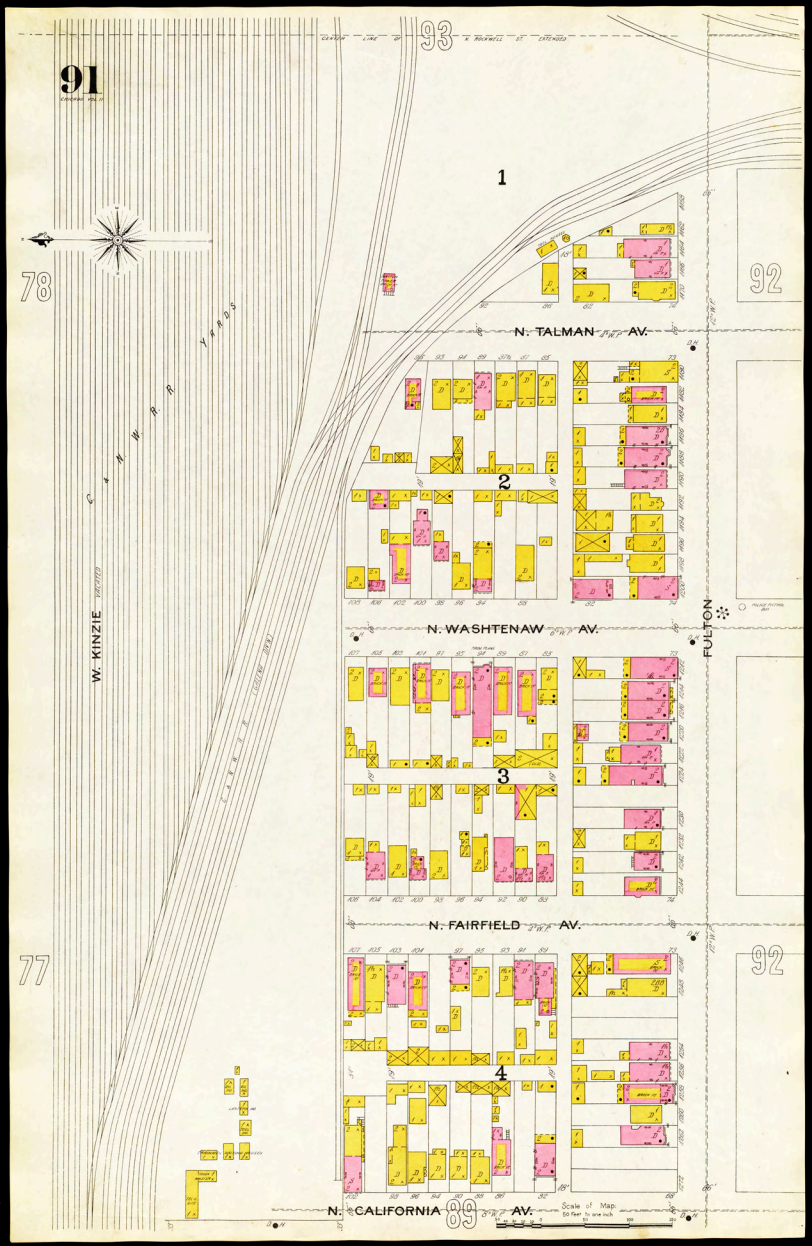
91
93
92
78
77
89
1
2
3
4
N. TALMAN AV.
N. WASHTENAW AV.
N. FAIRFIELD AV.
N. CALIFORNIA AV.
W. KINZIE
FULTON
C. M. & St. P. R. R. Yards
CENTER LINE OF N. ROCKWELL ST. EXTENDED
Scale of Map
50 feet to one inch



N. ROCKWELL
94
6" W.P.
P. C. & ST. L. R.
(PEN HANDLE ROUTE)
92
C. & N. W. R. R.
M. C. BULLOCK MAN'G. CO.
(IRON WORKERS)
1
N. TALMAN AV.
6" W.P.
2
N. WASHTENAW AV.
8" W.P.
FULTON
W. LAKE
3
N. FAIRFIELD AV.
6" W.P.
4
N. CALIFORNIA AV.
8" W.P.
Scale of Map
50 Feet to one inch

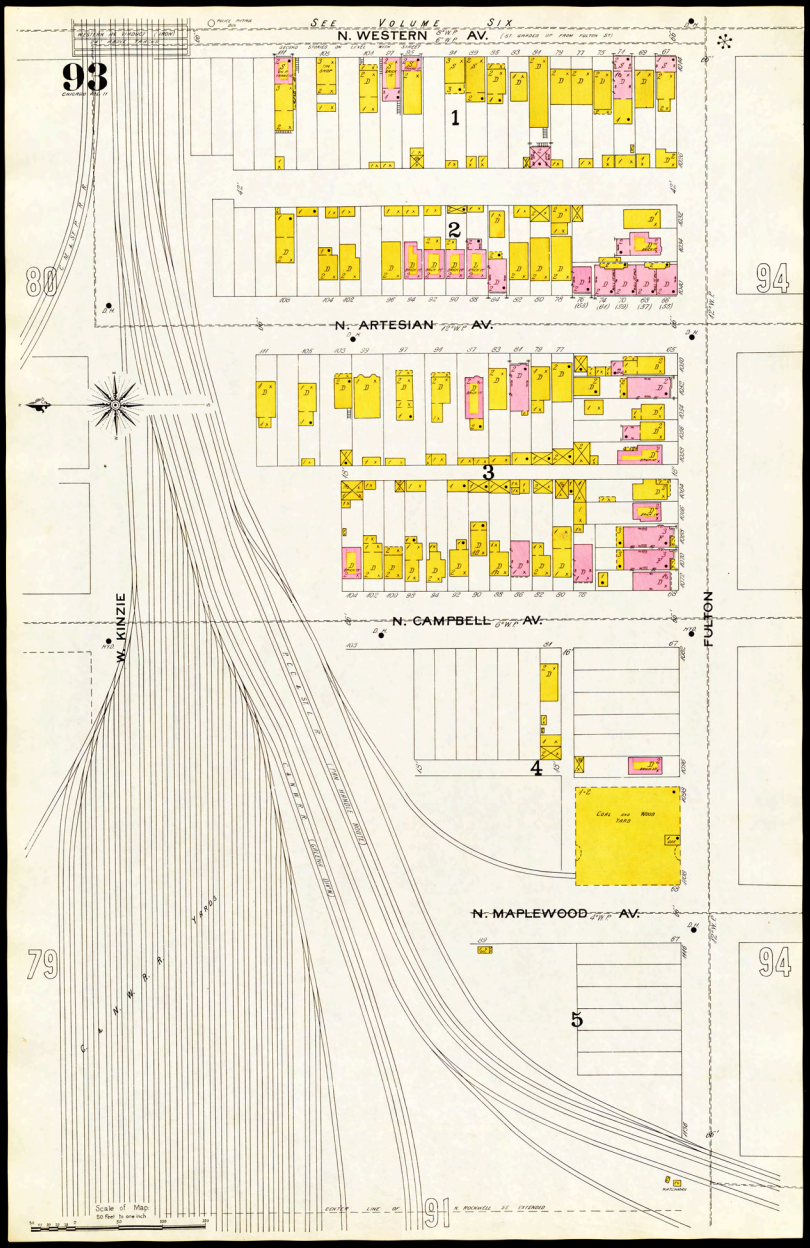
SEE VOLUME SIX
N. WESTERN AV.
93
88
94
79
91
N. ARTESIAN AV.
N. CAMPBELL AV.
N. MAPLEWOOD AV.
W. KINZIE
FULTON
1
2
3
4
5
Coal and Wood Yard
Scale of Map
50 feet to one inch


SEE VOLUME SIX
N. WESTERN AV.
N. ARTESIAN AV.
N. CAMPBELL AV.
N. MAPLEWOOD AV.
N. ROCKWELL
FULTON
W. LAKE
S. WESTERN AV.
S. CAMPBELL AV.
94
93
106
105
92
1
2
3
4
5
Scale of Map
50 feet to one inch.
THE STAR BREWERY
P.C.C. & St. L. R. R.
(PAN HANDLE ROUTE)

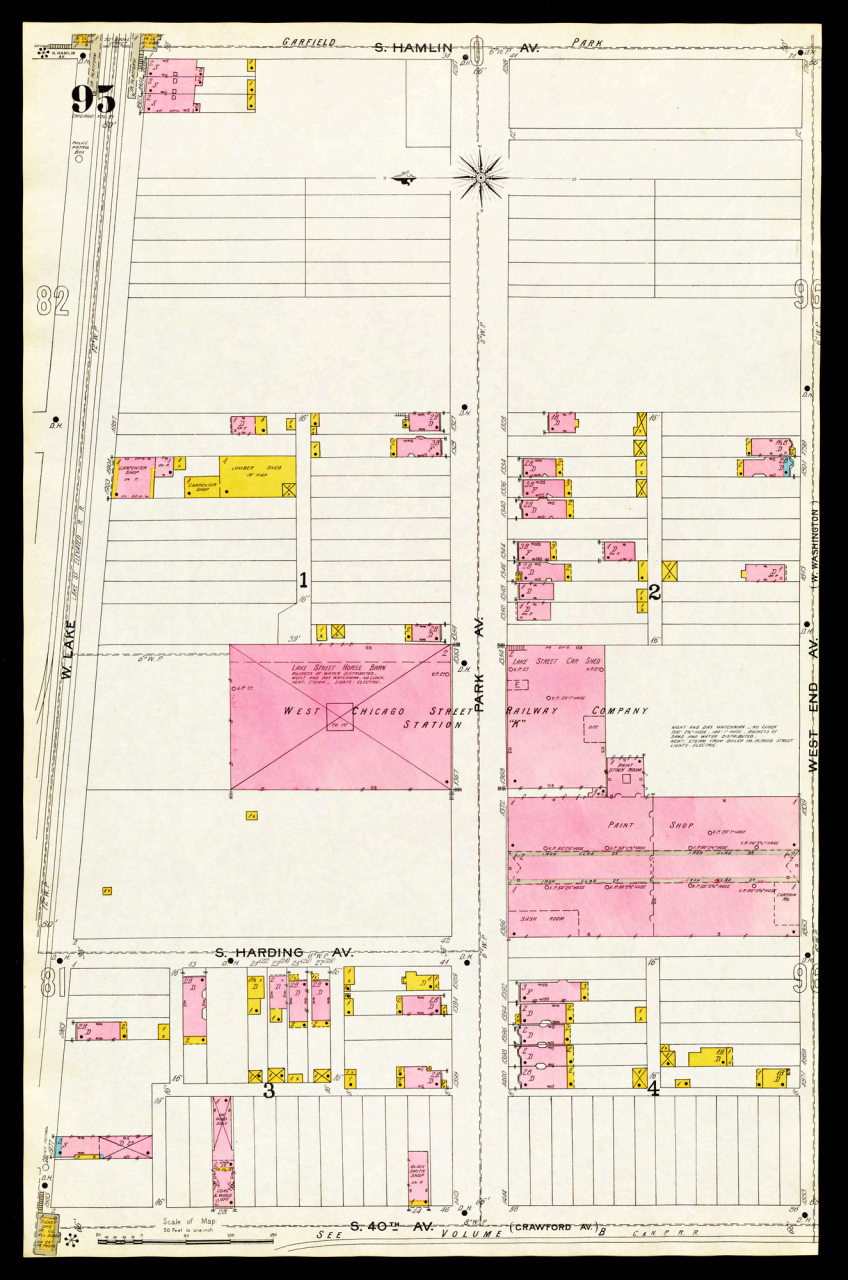

95
GARFIELD
S. HAMLIN AV.
PARK
W. LAKE
LAKE ST. ELIZABETH R.R.
PARK AV.
WEST END AV.
(W. WASHINGTON)
S. HARDING AV.
S. 40TH AV.
(CRAWFORD AV.)
SEE VOLUME B
C. & N. P. R. R.
LOMBER SHED
CARPENTER SHOP
LAKE STREET HORSE BARN
WEST CHICAGO STREET RAILWAY COMPANY
STATION "K"
LAKE STREET CAR SHED
PAINT STOCK ROOM
PAINT SHOP
SASH ROOM
CUSTOM RD.
1
2
3
4
Scale of Map
50 Feet to one inch

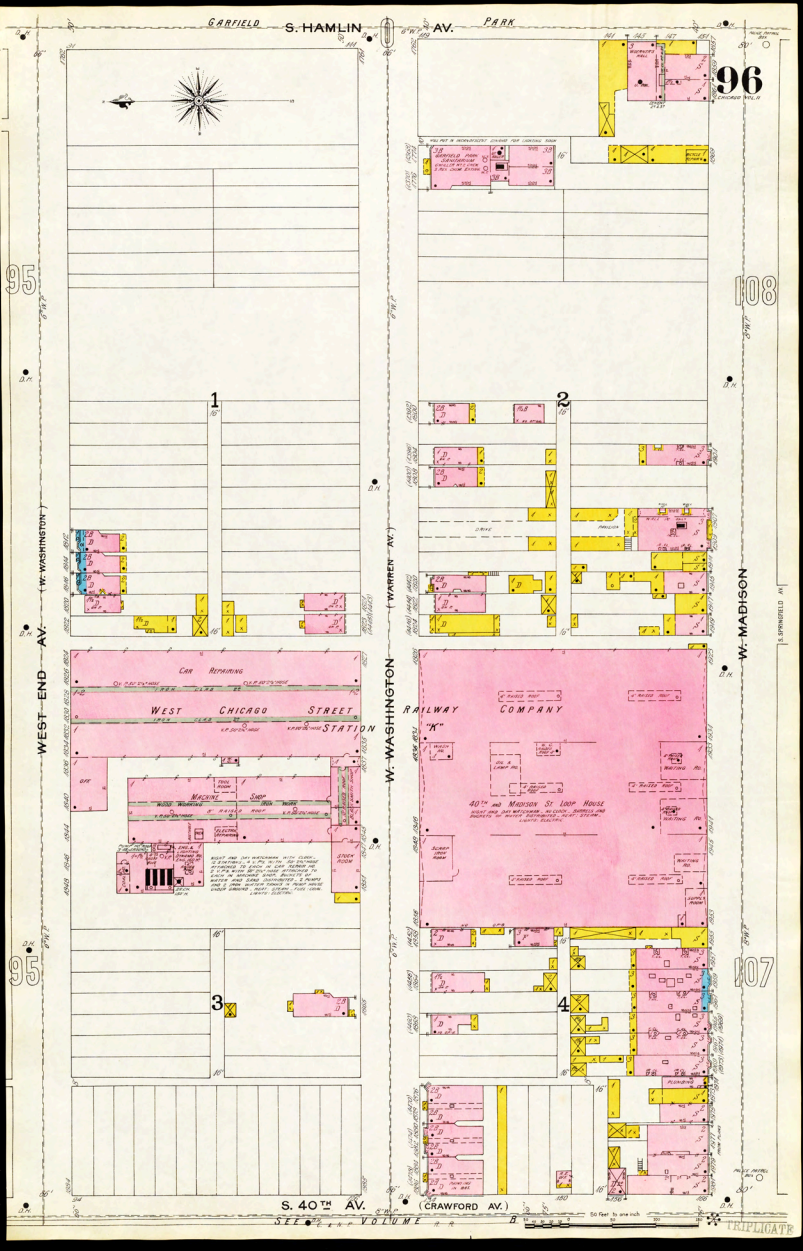
GARFIELD
S. HAMLIN AV.
PARK
96
95
108
95
107
W. WASHINGTON
(WARREN AV.)
W. MADISON
WEST END AV.
(W. WASHINGTON)
CAR REPAIRING
WEST CHICAGO STREET
STATION
RAILWAY
COMPANY
"K"
MACHINE SHOP
40TH and MADISON ST. LOOP HOUSE
1
2
3
4
S. 40TH AV.
(CRAWFORD AV.)
50 Feet to one inch.
SEE
VOLUME
TRIPLICATE

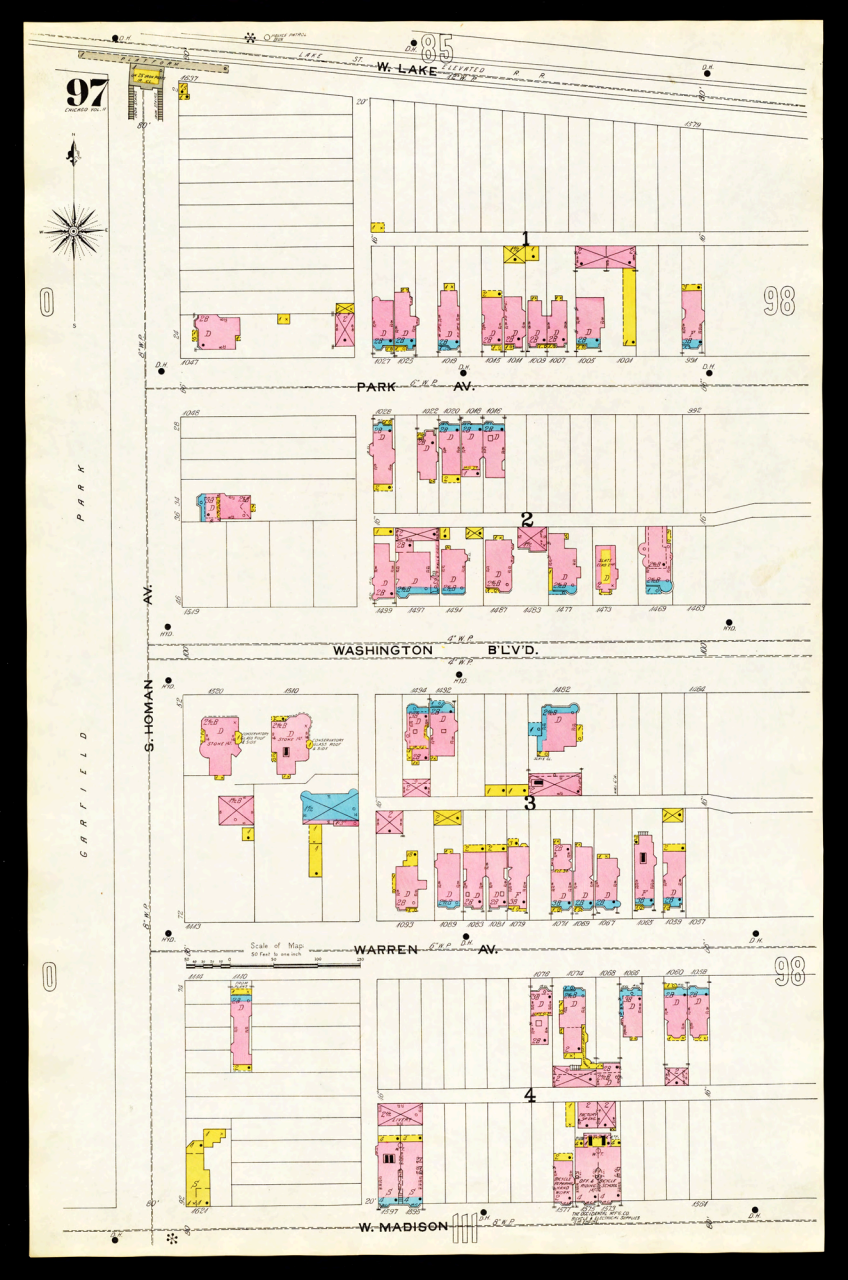
97
W. LAKE ST.
ELEVATED R. R.
PARK AV.
WASHINGTON B'LV'D.
S. HOMAN AV.
WARREN AV.
W. MADISON
PARK
GARFIELD
98
1
2
3
4
Scale of Map
50 Feet to one inch

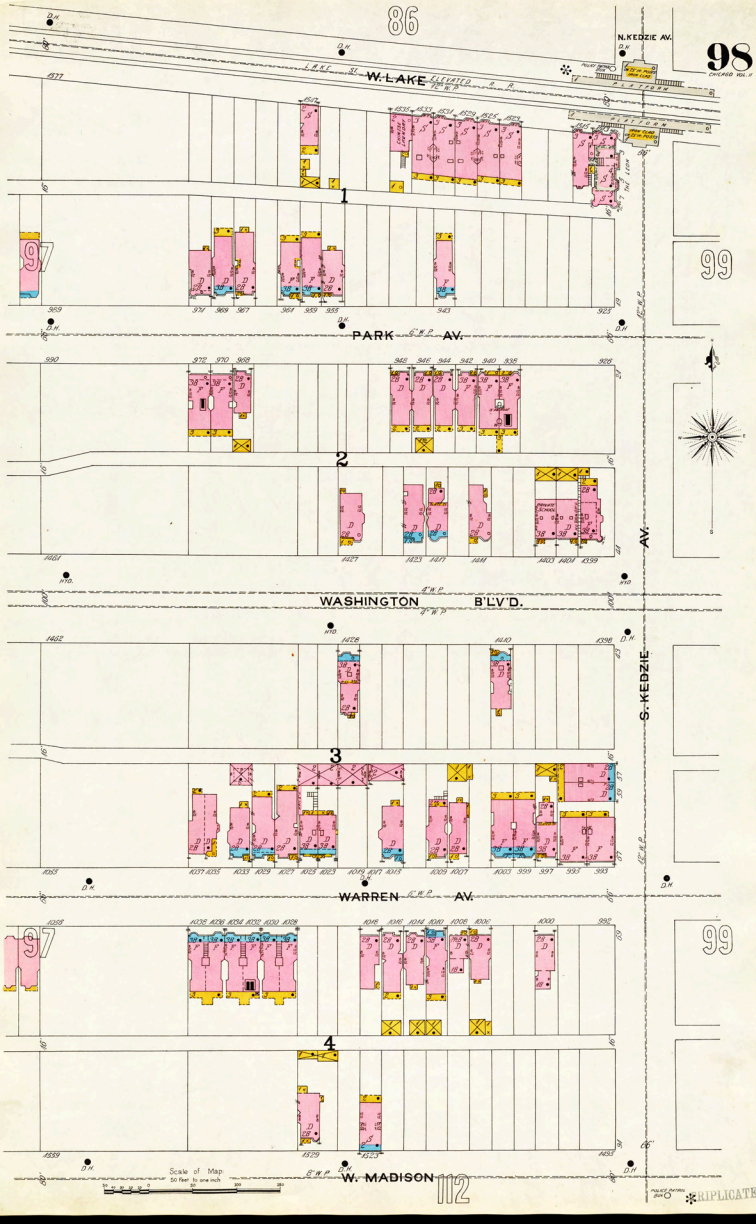

86
98
N. KEDZIE AV.
W. LAKE
LAKE ST. ELEVATED R. R.
PLATFORM
CHICAGO VOL. II
1
97
99
PARK AV.
2
WASHINGTON B'LV'D.
S. KEDZIE AV.
3
WARREN AV.
4
W. MADISON
112
Scale of Map
50 feet to one inch

RIPLICATE

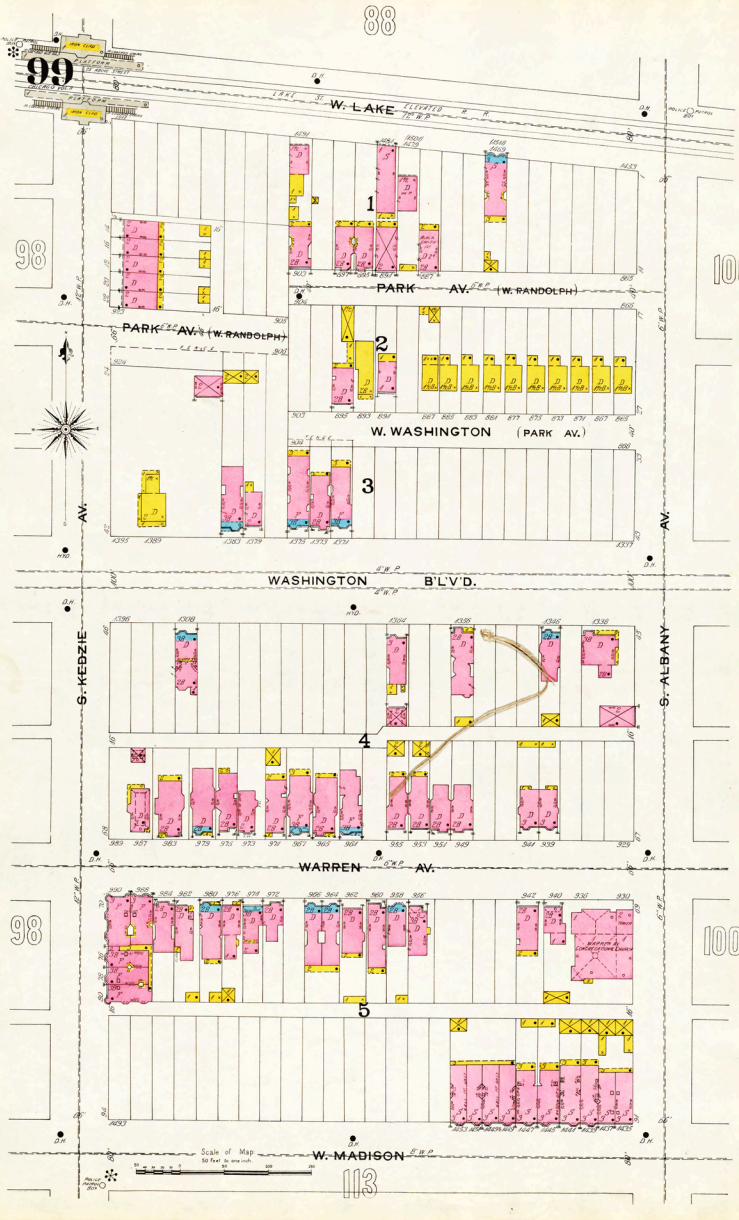
88
99
W. LAKE
PARK AV. (W. RANDOLPH)
W. WASHINGTON (PARK AV.)
WASHINGTON B'L'V'D.
WARREN AV.
W. MADISON
S. KEDZIE AV.
S. ALBANY AV.
98
100
113
1
2
3
4
5
Scale of Map
50 feet to one inch.

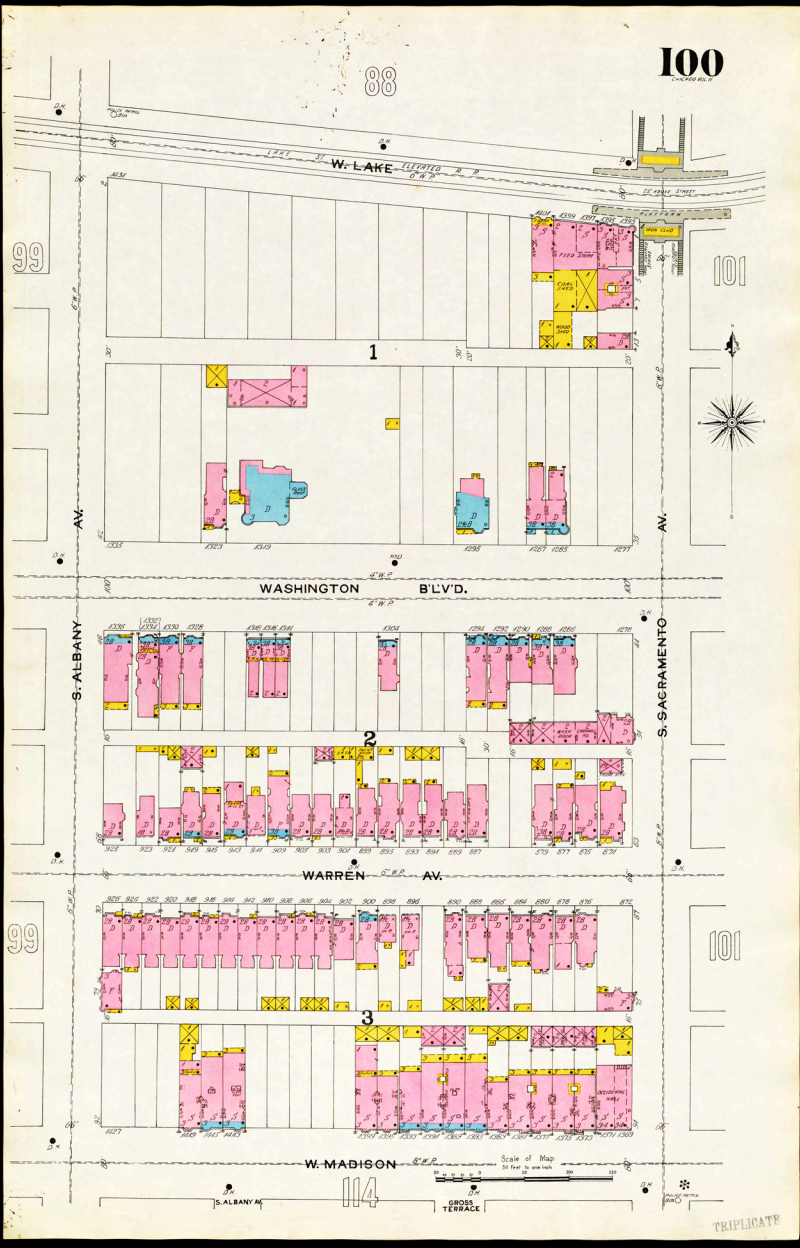
100
88
99
101
W. LAKE
ELEVATED R. R.
1
2
3
WASHINGTON B'LV'D.
WARREN AV.
W. MADISON
S. ALBANY AV.
S. SACRAMENTO AV.
114
GROSS TERRACE
Scale of Map
50 feet to one inch
TRIPLICATE

101

CHICAGO VOL. 7

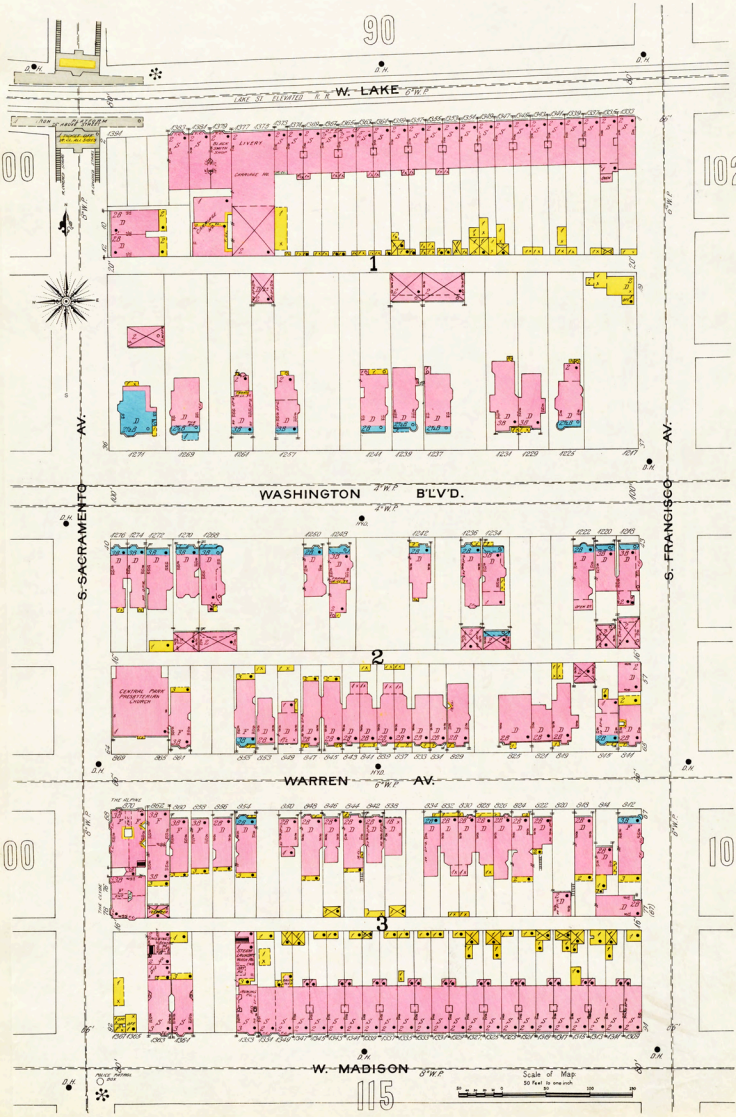

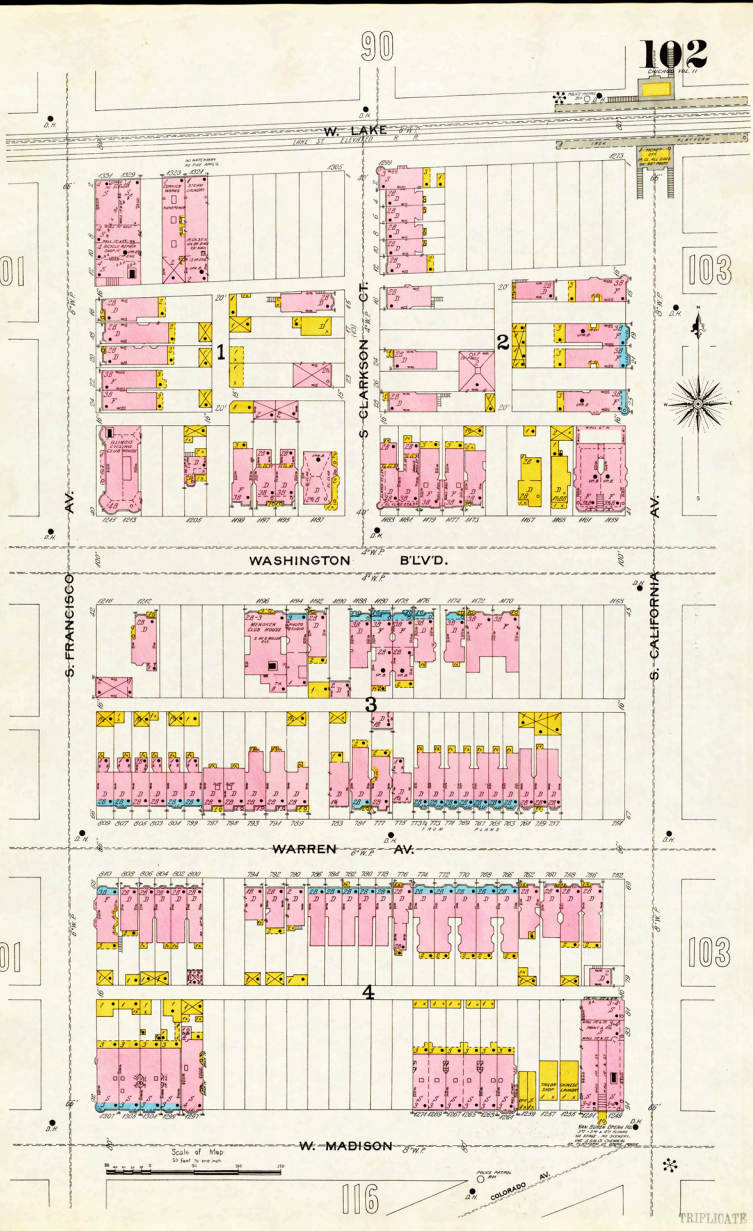
102
90
W. LAKE
101
103
S. CLARKSON CT.
1
2
3
4
AV.
WASHINGTON B'L'V'D.
S. FRANCISCO
S. CALIFORNIA
WARREN AV.
W. MADISON
116
COLORADO AV.
Scale of Map
TRIPLICATE

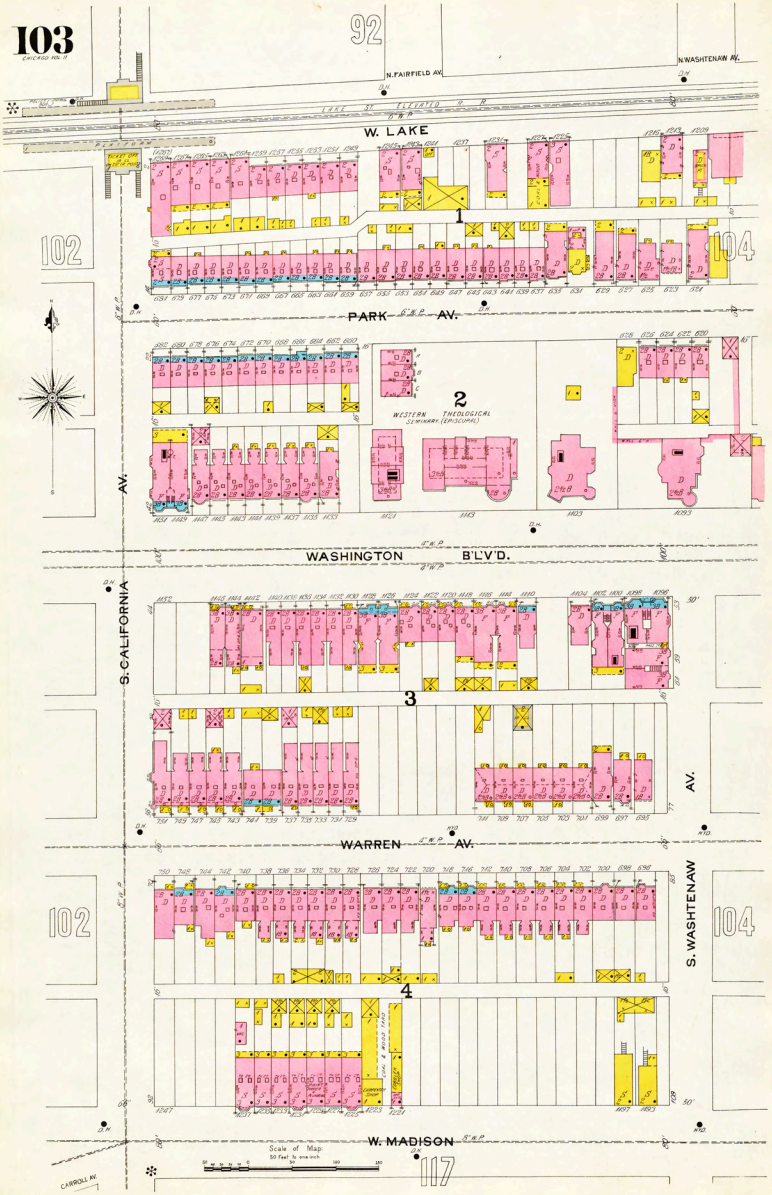
103
CHICAGO WD. 11
92
N. FAIRFIELD AV.
N. WASHTENAW AV.
LAKE ST. ELEVATED R.R.
W. LAKE
102
104
1
PARK G.W.B. AV.
2
WESTERN THEOLOGICAL SEMINARY (EPISCOPAL)
S. CALIFORNIA AV.
WASHINGTON B'LV'D.
3
AV.
WARREN G.W.B. AV.
S. WASHTENAW
4
W. MADISON G.W.B.
117
CARROLL AV.
Scale of Map
50 Feet to one inch

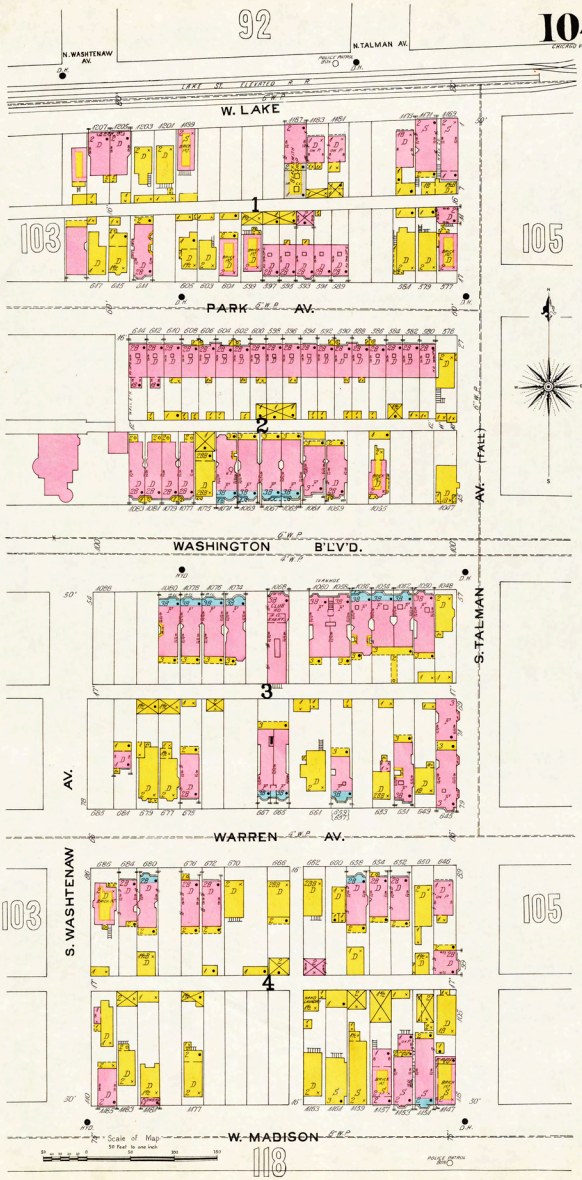
92
N. WASHTENAW AV.
N. TALMAN AV.
POLICE PATROL
P.H.
LAKE ST. ELEVATED R. R.
W. LAKE
103
105
1
PARK G.W.B. AV.
2
WASHINGTON B'LV'D.
S. TALMAN AV. (FALLE)
3
AV.
WARREN A.W.B. AV.
S. WASHTENAW
4
W. MADISON
Scale of Map
50 Feet to one inch
118
POLICE STATION

TRIPLICATE

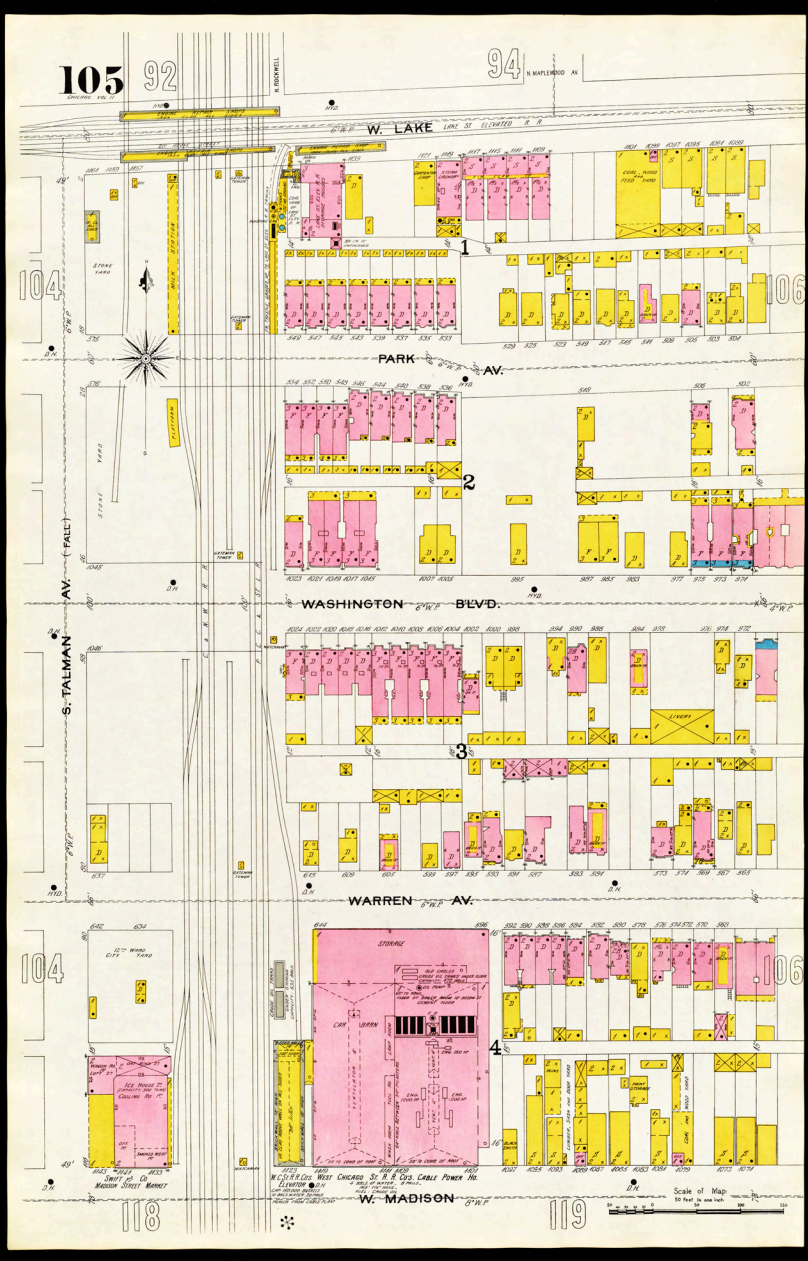
105
92
94
N. ROCKWELL
N. MAPLEWOOD AV.
W. LAKE
LAKE ST. ELEVATED R. R.
104
106
PARK AV.
WASHINGTON BLVD.
S. TALMAN AV. (FALL)
WARREN AV.
W. MADISON
118
119
STORAGE
CAR BARN
LIVERY
1
2
3
4
Scale of Map
50 Feet to one Inch

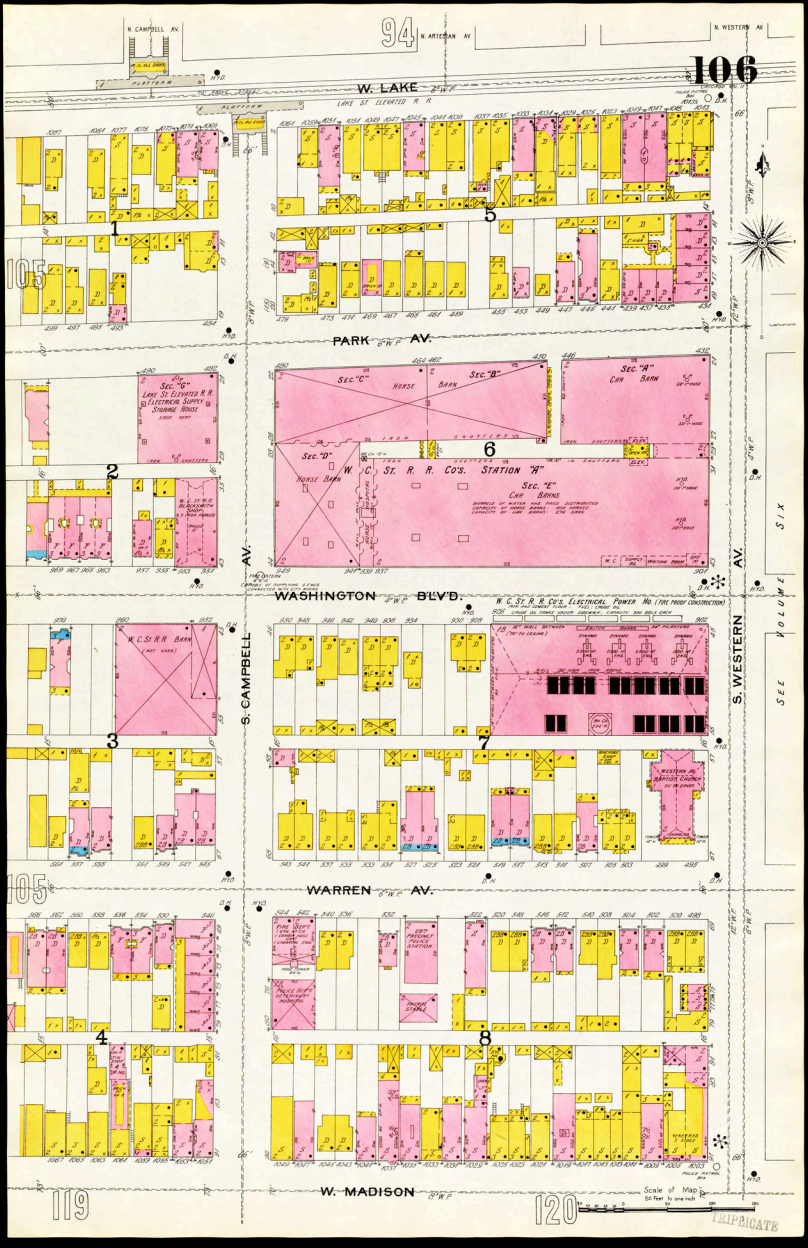

N. CAMPBELL AV.
94
N. ARTESIAN AV.
N. WESTERN AV.
106
W. LAKE
LAKE ST. ELEVATED R. R.
PARK AV.
Sec. "G" LAKE ST. ELEVATED R. R. ELECTRICAL SUPPLY STORAGE HOUSE
Sec. "C" HORSE BARN
Sec. "B"
Sec. "A" CAR BARN
Sec. "D" HORSE BARN
W. C. ST. R. R. CO'S. STATION "A"
Sec. "E" CAR BARNS
WASHINGTON BLVD.
W. C. ST. R. R. CO'S. ELECTRICAL POWER NO. (FIRE PROOF CONSTRUCTION)
W. C. ST. R. R. BARN (NOT USED)
S. CAMPBELL AV.
S. WESTERN AV.
SEE VOLUME SIX
WARREN AV.
W. MADISON
105
119
120
1
2
3
4
5
6
7
8
Scale of Map
50 feet to one inch
TRIPLICATE

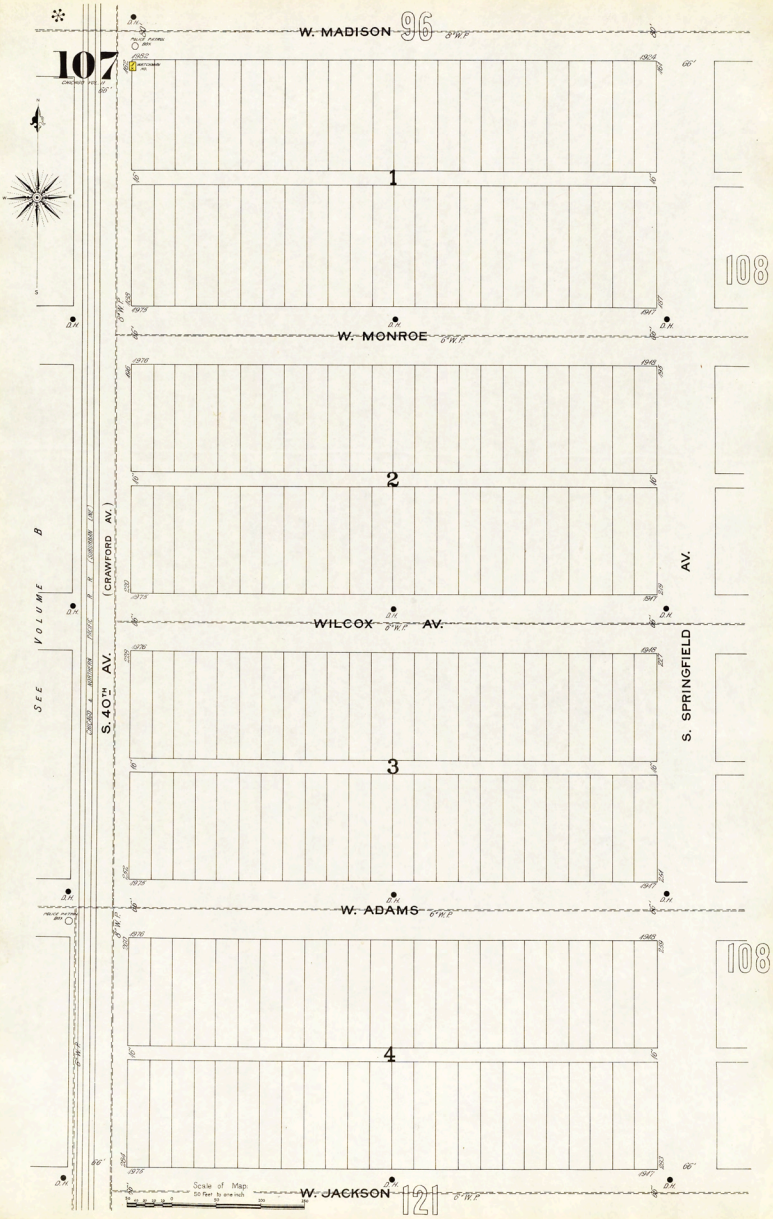

107
W. MADISON
96
W. MONROE
108
WILCOX AV.
S. SPRINGFIELD AV.
W. ADAMS
108
W. JACKSON
121
S. 40TH AV. (CRAWFORD AV.)
SEE VOLUME B
1
2
3
4
Scale of Map
50 Feet to one inch

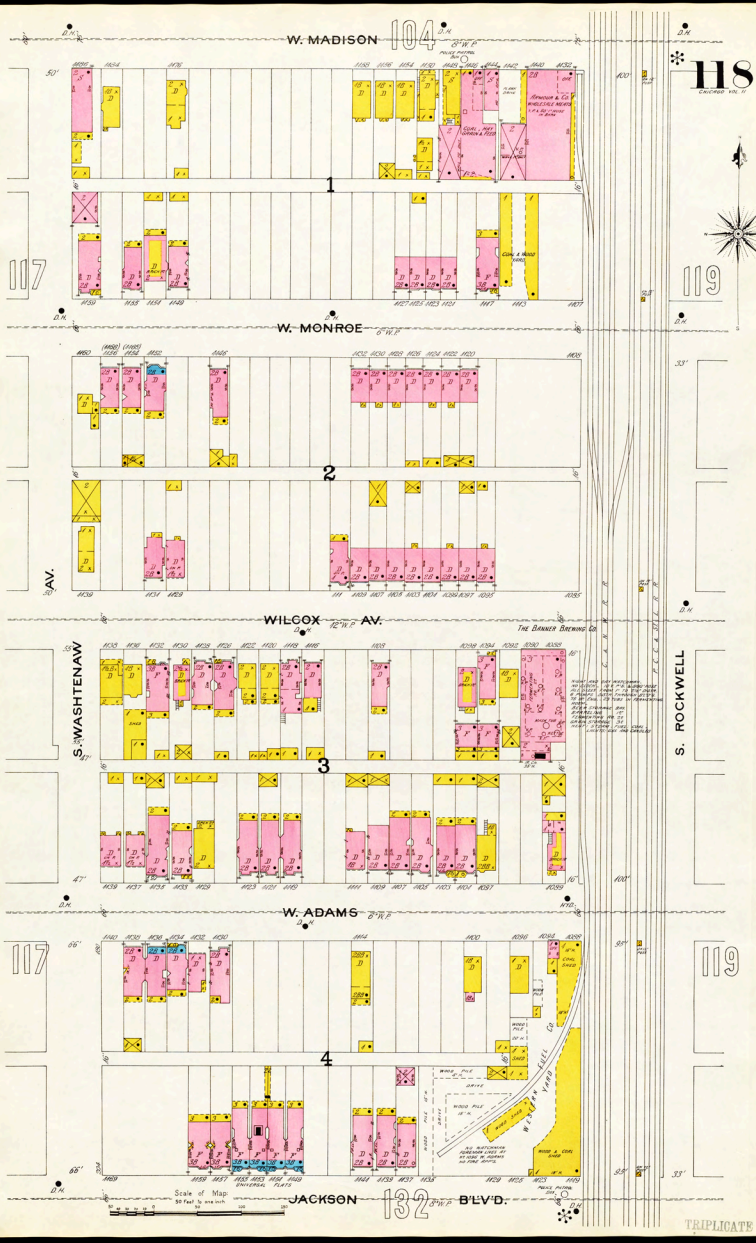
W. MADISON
104
118
CHICAGO VOL. 11
W. MONROE
W. WILCOX AV.
W. ADAMS
W. JACKSON BLV'D.
132
S. WASHTENAW AV.
S. ROCKWELL
117
119
1
2
3
4
Scale of Map
50 Feet To one inch
TRIPLICATE

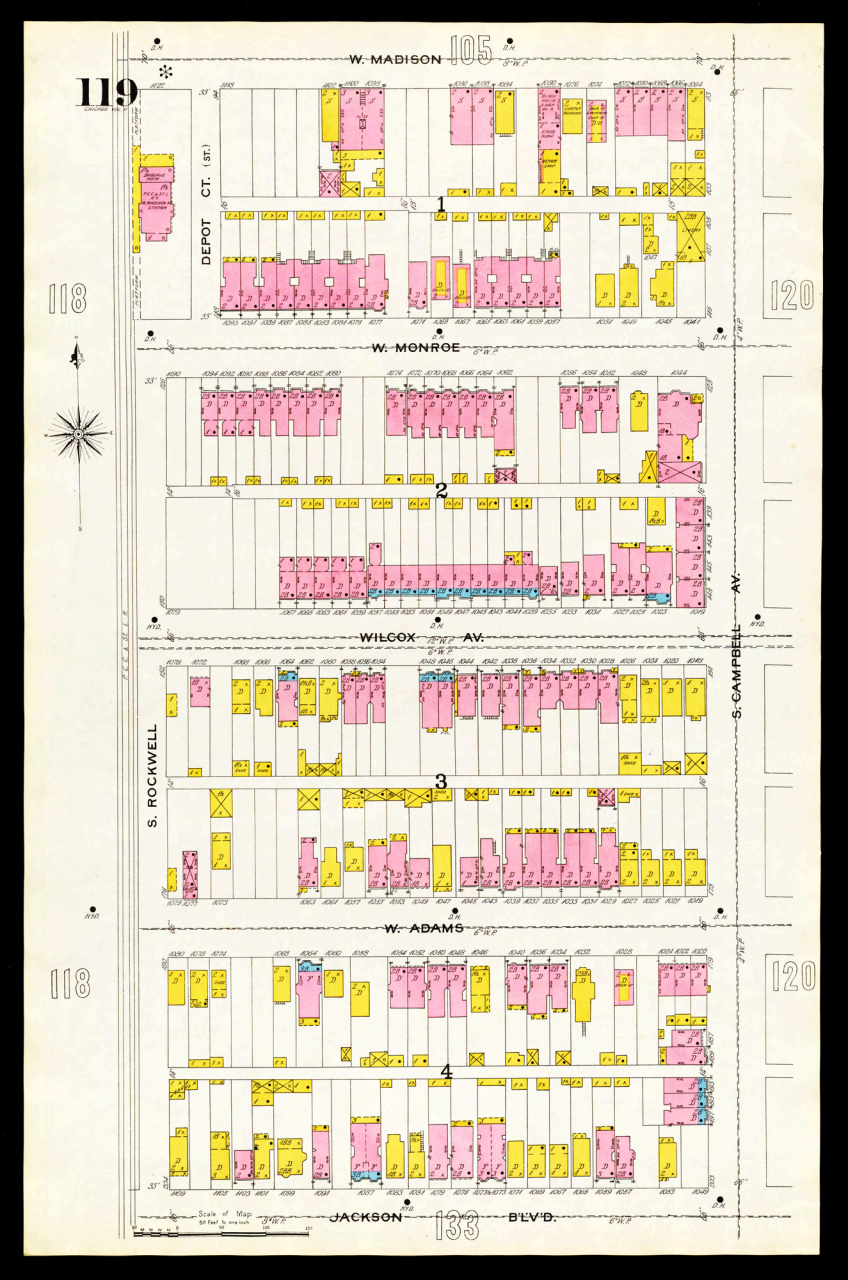
119
W. MADISON
105
DEPOT
CT. (ST.)
1
118
120
W. MONROE
2
WILCOX AV.
S. CAMPBELL AV.
S. ROCKWELL
3
W. ADAMS
4
JACKSON
133
B'LV'D.
Scale of Map
50 feet to one inch


121
Entered WGL.N.
W. JACKSON
107
6" W.P.
1
122
GLADYS AV.
6" W.P.
2
W. VAN BUREN
6" W.P.
3
W. CONGRESS
6" W.P.
4
122
COLORADO AV.
6" W.P.
W. HARRISON
6" W.P.
S. SPRINGFIELD AV.
S. 40TH AV. (CRAWFORD AV.)
C. & N. P. R. R. (SUBURBAN LINE)
SEE VOLUME B
SEE VOLUME TWELVE
Scale of Map
50 Feet to one inch
PALACE HOTEL BAR
D.H.
1975
1947
1976
1948
1978
1949
1918
1944
1947
1970
66'
60'

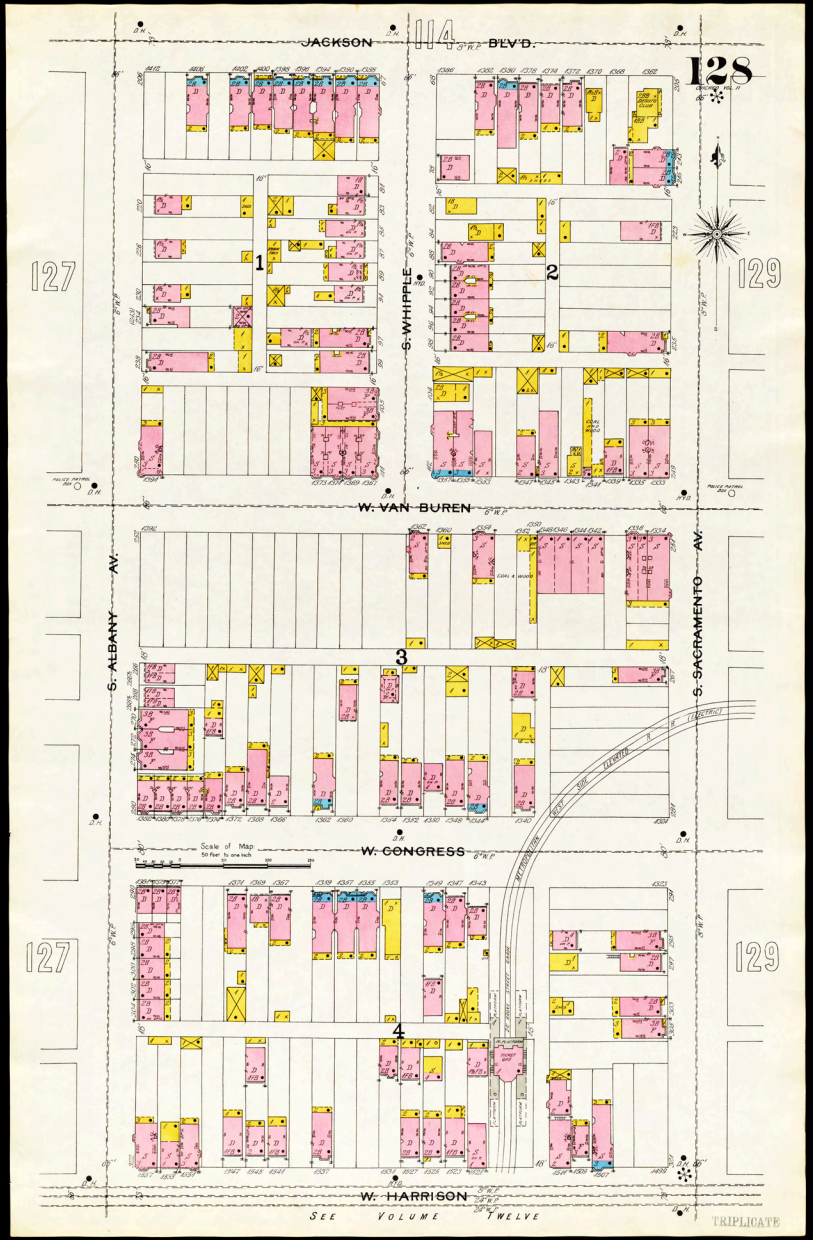
JACKSON BLV'D.
114
128
127
129
S. WHIPPLE
W. VAN BUREN
S. ALBANY AV.
S. SACRAMENTO AV.
W. CONGRESS
W. HARRISON
Scale of Map
50 feet to one inch
1
2
3
4
SEE VOLUME TWELVE
TRIPLICATE

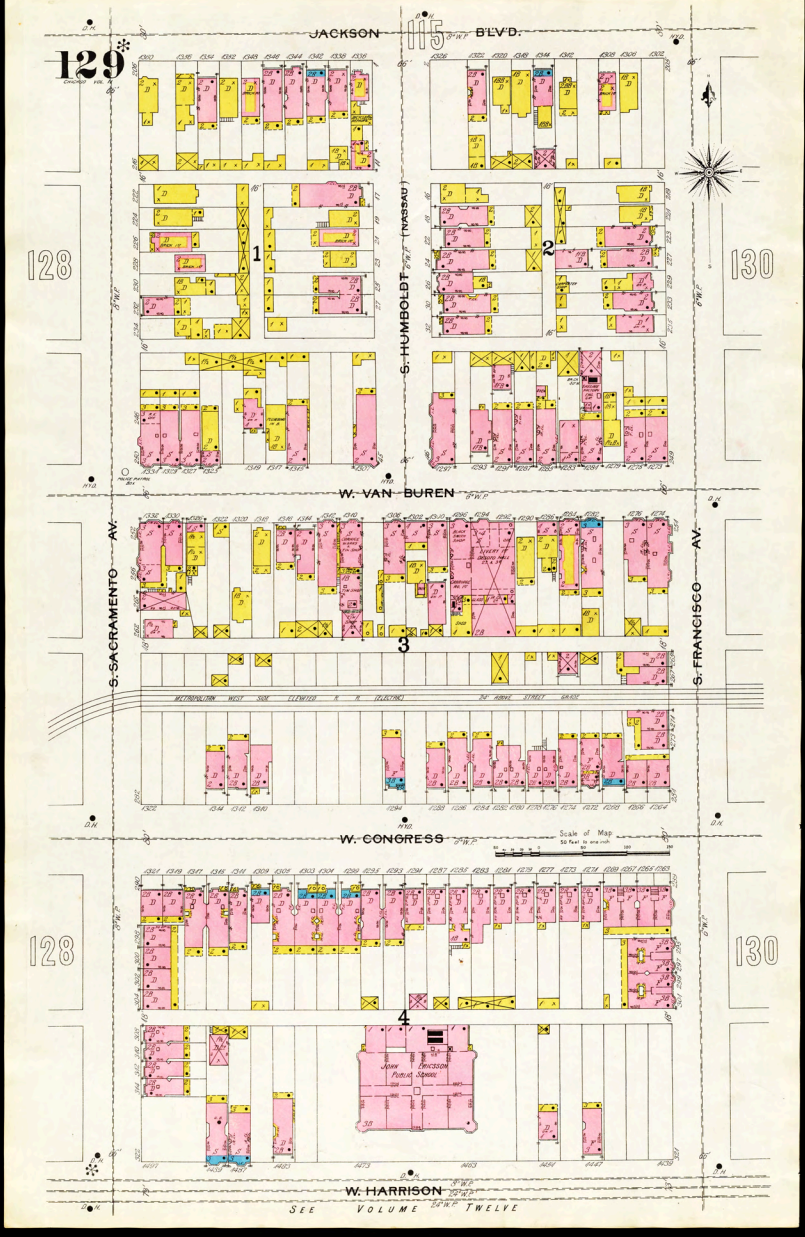
129
JACKSON BLV'D.
115
128
130
S. HUMBOLDT (NASSAU)
W. VAN BUREN
S. SACRAMENTO AV.
S. FRANCISCO AV.
METROPOLITAN WEST SIDE ELEVATED R. R. (ELECTRIC)
24 ABOVE STREET GRADE
W. CONGRESS
Scale of Map
50 Feet to one inch
JOHN ERICSSON PUBLIC SQUARE
W. HARRISON
SEE VOLUME TWELVE

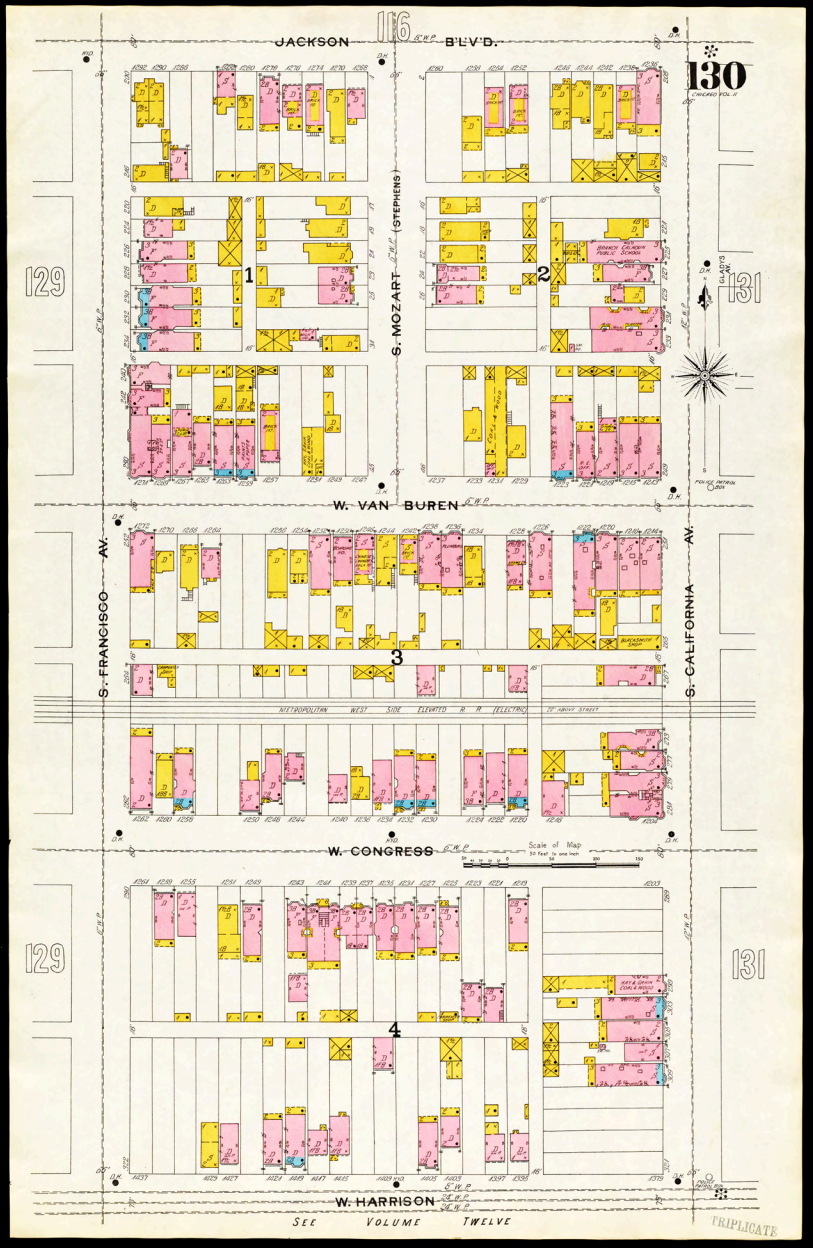
116
JACKSON B'LV'D.
130
CHICAGO VOL. 5
129
131
S. MOZART (STEPHENS) ST.
1
2
3
4
W. VAN BUREN
W. CONGRESS
W. HARRISON
S. FRANCISCO AV.
S. CALIFORNIA AV.
BRANCH CALUMET PUBLIC SCHOOL
METROPOLITAN WEST SIDE ELEVATED R. R. (ELECTRIC) 21' ABOVE STREET
Scale of Map
50 Feet to one inch
SEE VOLUME TWELVE
TRIPLICATE

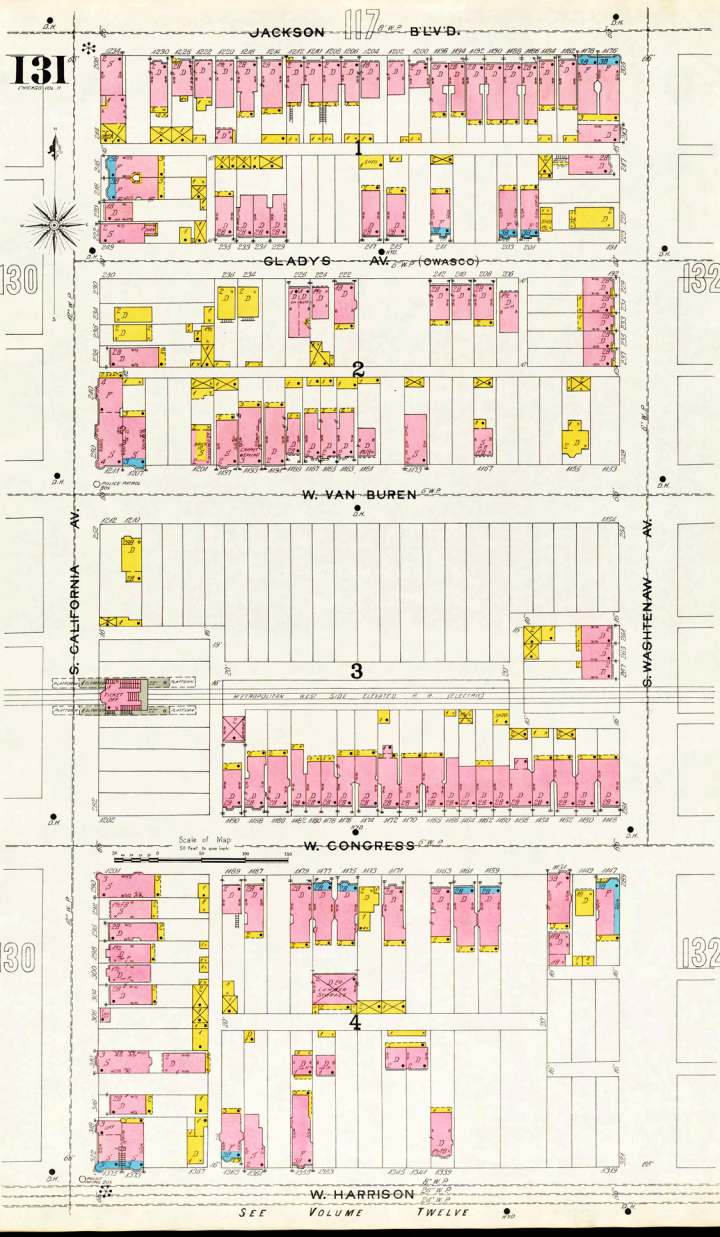
131
CHICAGO VOL. 11
JACKSON 117 B'LV'D.
GLADYS AV. (OWASCO)
W. VAN BUREN
S. CALIFORNIA AV.
S. WASHTENAW AV.
W. CONGRESS
W. HARRISON
130
132
1
2
3
4
Scale of Map
50 feet to one inch
SEE VOLUME TWELVE

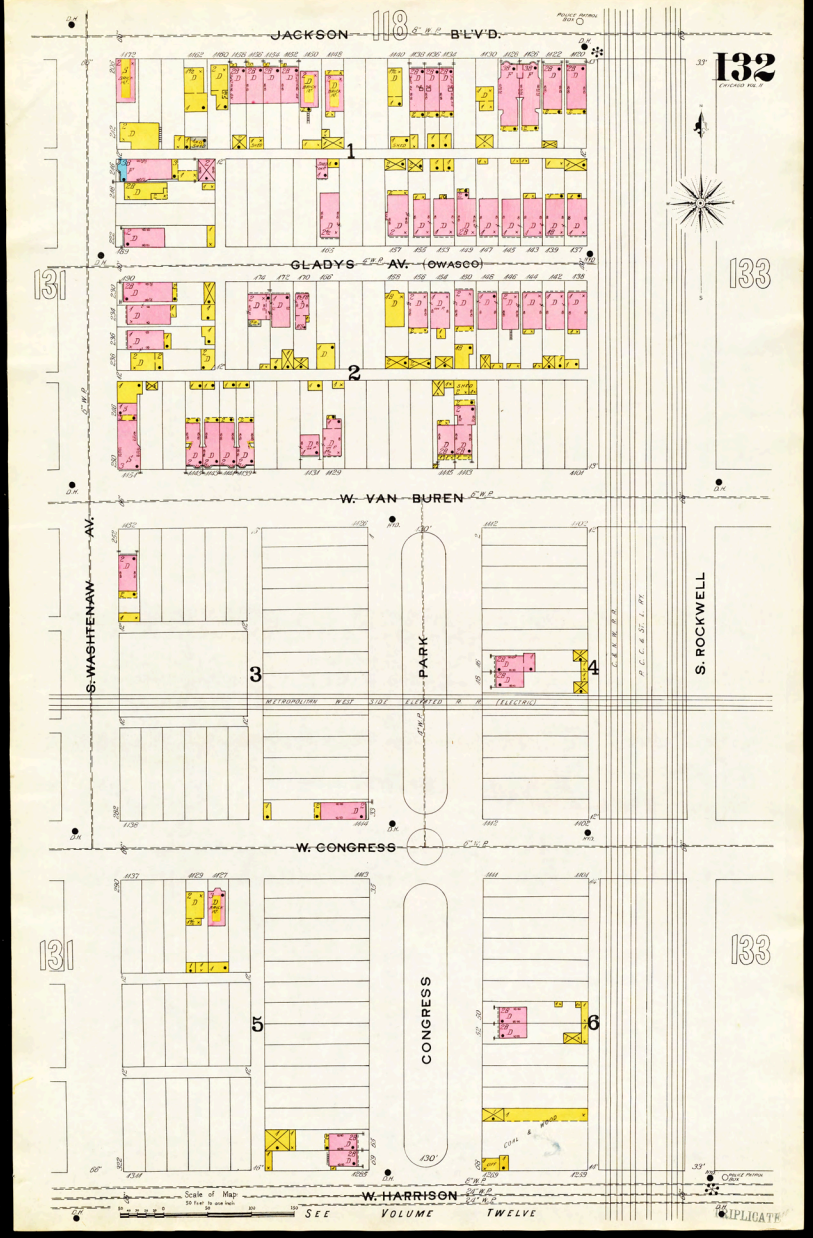

132
CHICAGO VOL. II
JACKSON B'L'V'D.
118
GLADYS AV. (OWASCO)
131
133
W. VAN BUREN
S. WASHTENAW AV.
S. ROCKWELL
PARK
METROPOLITAN WEST SIDE ELEVATED R. R. (ELECTRIC)
C. & N. W. R. R.
P. C. C. & ST. L. RY.
W. CONGRESS
CONGRESS
W. HARRISON
Scale of Map
50 feet to one inch
SEE VOLUME TWELVE

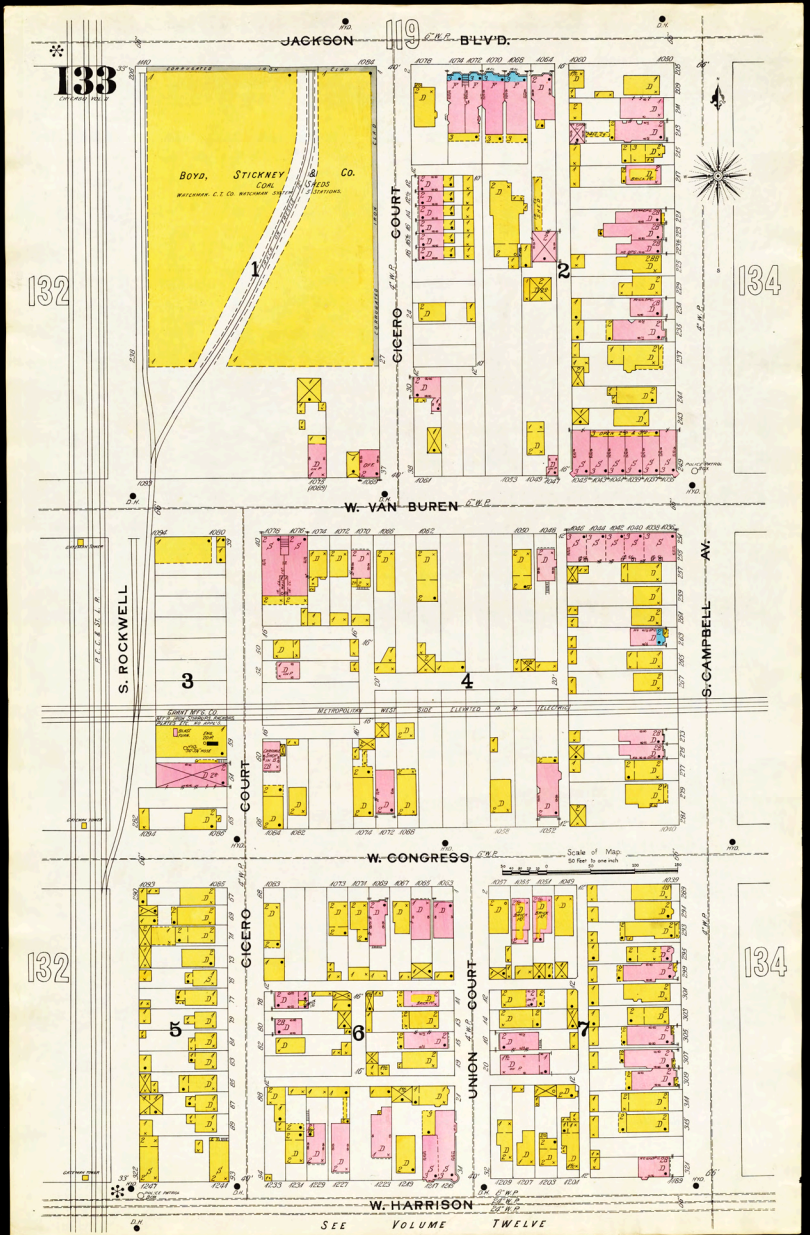
133
CHICAGO, ILL.
JACKSON B'LV'D.
119
132
134
BOYD, STICKNEY & CO.
COAL SHEDS
WATCHMAN, C.I. CO. WATCHMAN SYSTEM 5 STATIONS.
CONVEYANCE IRON CLAD
CICERO COURT
W. VAN BUREN
S. ROCKWELL
S. CAMPBELL AV.
GRANT MFG. CO.
METROPOLITAN WEST SIDE ELEVATED R. R. ELECTRIC
W. CONGRESS
Scale of Map.
50 Feet to one inch
UNION COURT
W. HARRISON
SEE VOLUME TWELVE

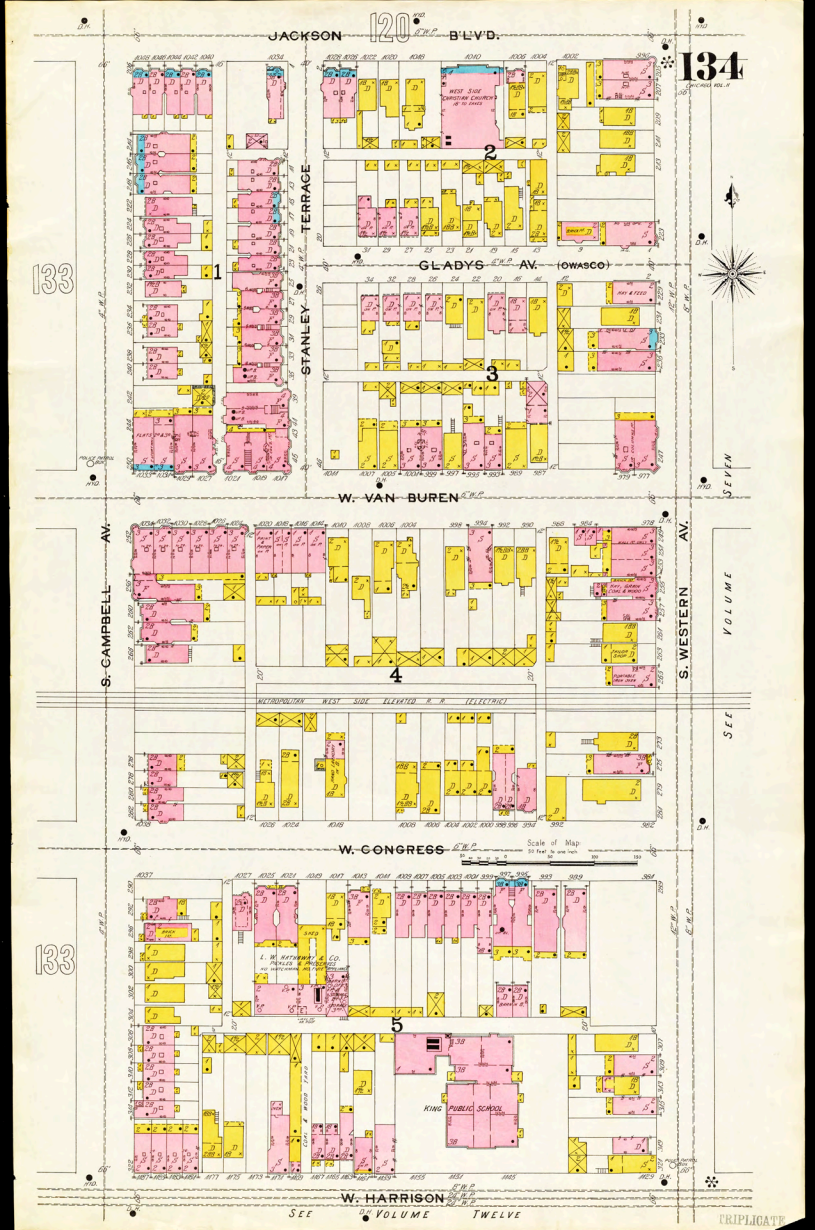

JACKSON B'LV'D.
120
134
CHICAGO VOL. 8
133
STANLEY TERRACE
GLADYS AV. (OWASCO)
WEST SIDE CHRISTIAN CHURCH
RAY & FEED
W. VAN BUREN
S. CAMPBELL AV.
S. WESTERN AV.
METROPOLITAN WEST SIDE ELEVATED R. R. (ELECTRIC)
W. CONGRESS
Scale of Map
50 Feet to one Inch
L. W. HATHAWAY & CO.
PICKLES & PRESERVES
KING PUBLIC SCHOOL
W. HARRISON
SEE VOLUME TWELVE
SEE VOLUME SEVEN
TRIPLICATE