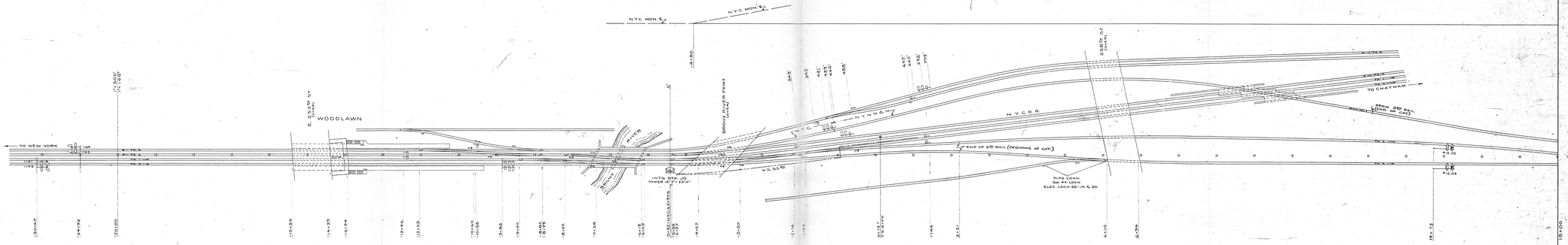
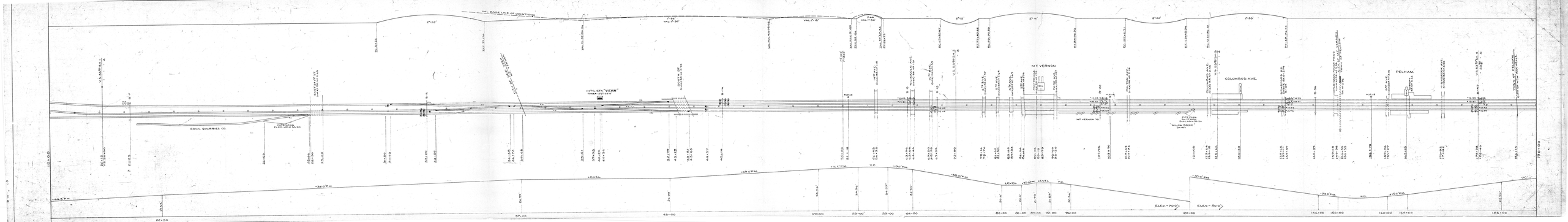
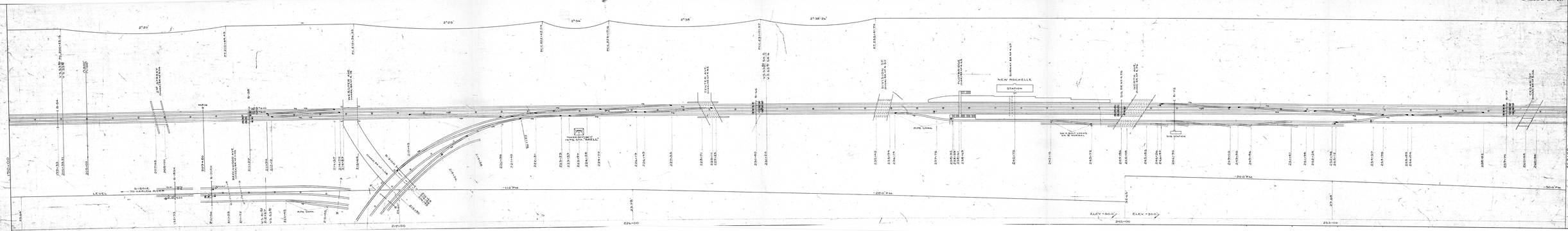
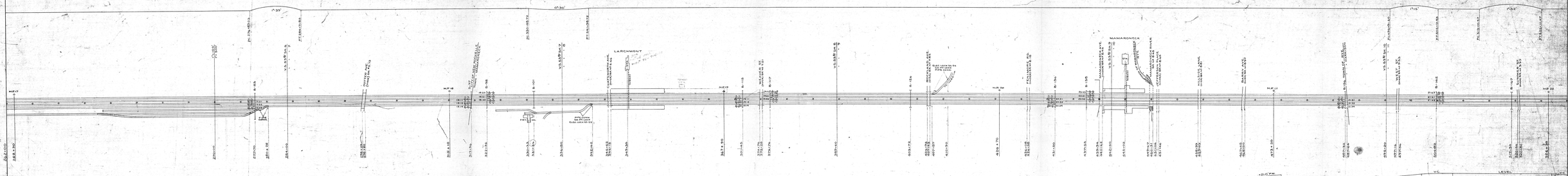
S-1525B-SH.1A

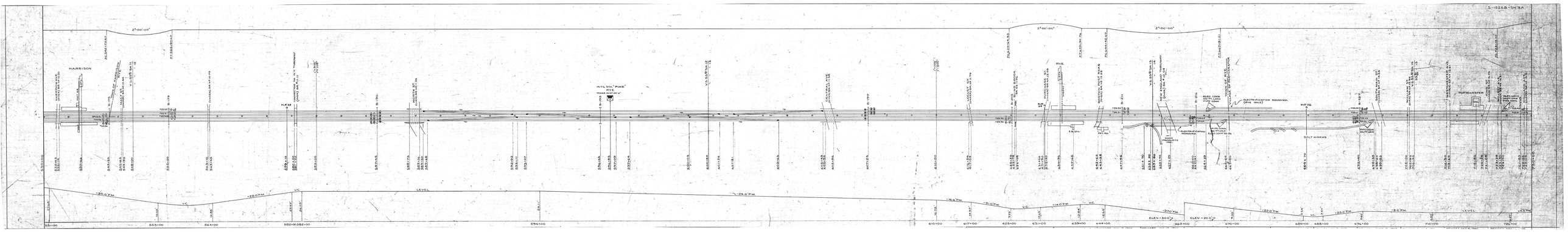

N.Y.C. MON. &
N.Y.C. MON. &
E. 233RD ST
WOODLAWN
BRONX RIVER PKWY
BRONX RIVER
N.Y.C.
N.Y.N.H. & H.
N.Y.C.R.R.
TO NEW YORK
TO CHATHAM
INTR. STA. 20
TOWER (E.P.T. 25'0")
END OF 3RD RAIL (BEGINNING OF GAP)
PRIMARY 3RD RAIL (END OF GAP)
PIPE CONN.
ELEC. LOCK 55-70 & 20
ELEV.= 70.0
13+50
15+00

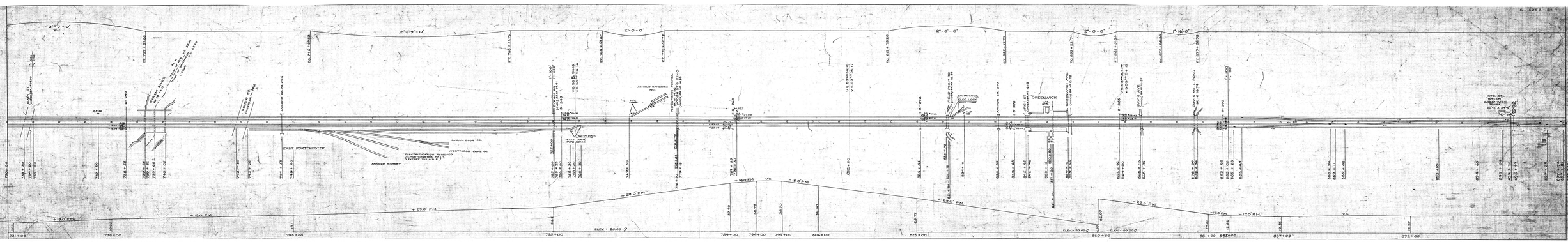
S-1525B-SH. 2

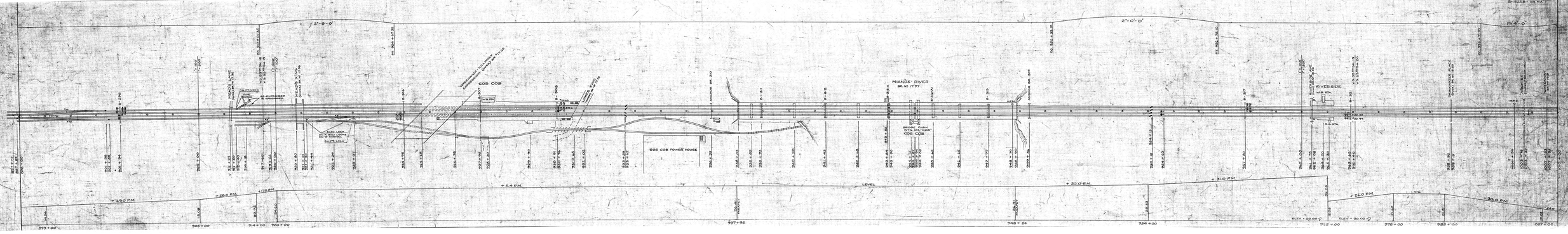

VAL BASE LINE OF LOCATION
CONN. QUARRIES CO.
MT VERNON
COLUMBUS AVE.
PELHAM
TOWN OF PELHAM
CONN. DOT
ELEV. 109.74 (U.S.G.S.)
WILLOW BRIDGE
SOUTH
NORTH
ELEV = 90.0
ELEV = 80.0
LEVEL
VC

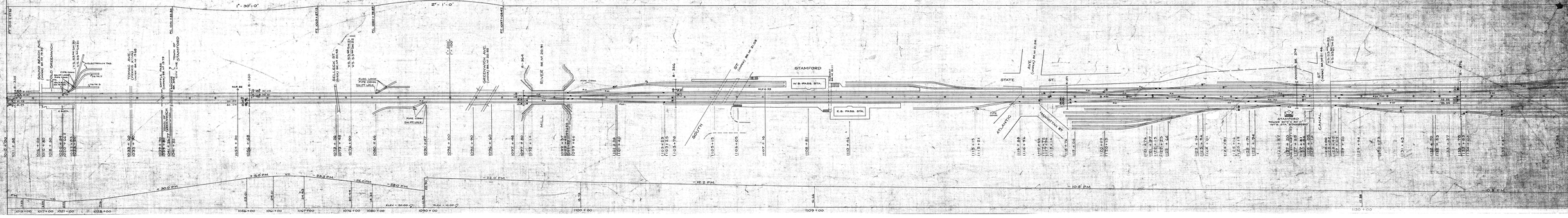

2°20'
2°25'
2°04'
2°38
2°38'-24"
NEW ROCHELLE
STATION
MAIN LINE
SIDING
LEVEL
ELEV. +50.0
ELEV. +30.0
-110'PM
-220'PM
-200'PM
-300'PM
192+00
217+00
224+00
245+00
253+00
262+00

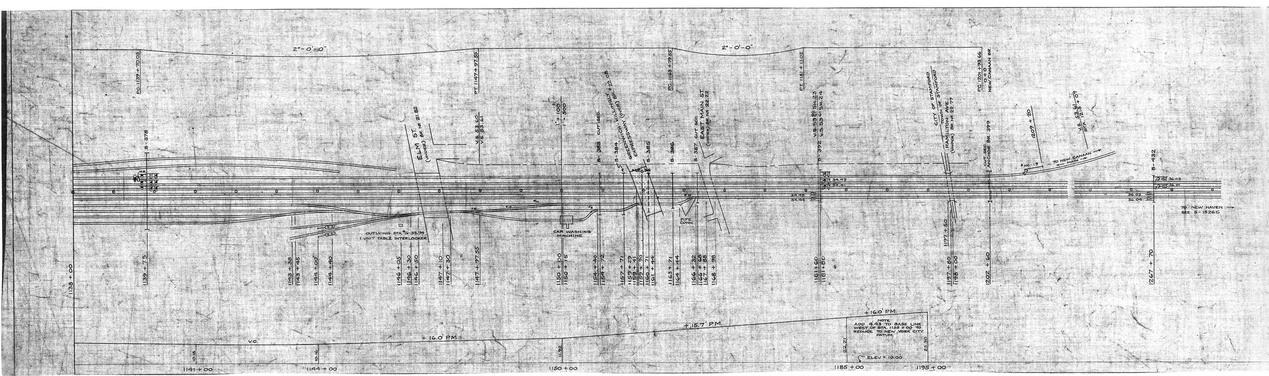

LARCHMONT
MAMARONECK
MILE 17
MILE 18
MILE 19
MILE 20
MILE 21
MILE 22
MILE 23
MILE 24
MILE 25
MILE 26
MILE 27
MILE 28
MILE 29
MILE 30
MILE 31
MILE 32
MILE 33
MILE 34
MILE 35
MILE 36
MILE


2°00'00"
HARRISON
HARRISON AVE.
CROSSING
WEST RYE
WEST RYE
CROSSING
CONNECTION TO N.Y. THRUWAY
INTL. STA. "PINE"
"RYE"
"PINE"
RYE
RYE
CROSSING
ROSCOE POST ROAD
CROSSING
NEW ENGLAND THRUWAY
ELEC. LOCK
PIPE LINE
ELECTRIFICATION REMOVED
DRIVE HALT
ELECTRIFICATION REMOVED
NEW TRACK
NEW TRACK
NEW TRACK
SOUTH MAIN ST.
CROSSING
NEW TRACK
NEW TRACK
NEW TRACK


2°-9'-0"
2°-19'-0"
2°-0'-0"
2°-0'-0"
2°-0'-0"
1°-16'-0"
MAIN ST.
(NEW ROUTE 22)
MAIN ST.
(OLD ROUTE 22)
N.Y.W. & B. R.R.
NEW YORK, NEW HAVEN & HARTFORD R.R.
CURVE 10°-45.00
WATER ST.
(NEW ROUTE 22)
CHURCH ST.
EAST PORTCHESTER
RYBAN DOOR CO.
WESTPORT COAL CO.
ELECTRIFICATION REMOVED
(AUGUST '56 & '57)
ARNOLD BAKERY
ARNOLD BAKERIES INC.
PEDESTRIAN TUNNEL
CONN. RTE. 1-A
FIELD POINT RD.
CONN. RTE. 1-A
ARCH ST.
(CONN. RTE. 1-A)
GREENWICH
GREENWICH AVE.
(CONN. RTE. 1-A)
DAVIS AVE.
(CONN. RTE. 1-A)
DAVIS MILL POND
INTS. RTE. 1-A
(GREENWICH AVE.)
GREENWICH
SOUTH
+19.0' PM
+29.0' PM
+18.0' PM
-22.6' PM
-17.0' PM
VC
ELEV. = 20.00
ELEV. = 00.00
730+00
735+00
740+00
785+00
790+00
795+00
800+00
805+00
820+00
825+00
850+00
855+00
880+00
885+00
890+00
895+00


2'-0"-0'
MIAMIS LANE
COS COB
COS COB POWER HOUSE
MIAMIS RIVER
RIVERSIDE
W.B. STA.
E.B. STA.
+ 23.0 P.M.
+ 28.0 P.M.
+ 6.4 P.M.
LEVEL
+ 20.0 P.M.
+ 31.0 P.M.
+ 26.0 P.M.
+ 30.0 P.M.
V.C.
ELEV - 20.00
ELEV - 30.00
899+00
906+00
914+00
920+00
937+95
948+64
964+00
975+00
988+00
1007+00


1'-30"+0"
2"-1'-0"
OLD GREENWICH
(Under) NEW HAVEN
ELECTRICITY THIS
TOWN AVE.
(Under) N.H.R.R.
MATTY'S PARK
(Under) NEW HAVEN
OLD GREENWICH
(Under) N.H.R.R.
BELLE'S ST.
(Over) N.H.R.R.
FUEL LINE
TO PT. LOBOS
GREENWICH AVE.
(Under) N.H.R.R.
RIVER
MILL
POND
SOUTH
ST.
(Over) N.H.R.R.
STAMFORD
W.B. PASS. STA.
E.B. PASS. STA.
STATE
ST.
(Over) N.H.R.R.
ATLANTIC
WASHINGTON BLVD.
STAMFORD
WATER SUPPLY
ST. JOHN'S
CEMETERY
CANAL
ST.
(Over) N.H.R.R.
+30.0 P.M.
-23.2 P.M.
-22.0 P.M.
-12.2 P.M.
-10.6 P.M.
-10.3 P.M.
ELEV. = 88.00
ELEV. = 10.00


2'-0"±0
2'-0"±0
OUTLINE OF TUNNEL
OUTLINE OF TUNNEL
CENTER LINE INTERLOCKER
CENTER LINE
CONTROLLING
CENTER LINE
CENTER LINE
CENTER LINE